



NECHES & TRINITY VALLEYS GROUNDWATER CONSERVATION DISTRICT

P.O. Box 1387 • 501 Devereaux Suite 201 Jacksonville, TX
75766 Phone: (903) 541-4845 • Fax: (903) 541-4869
Email: office@ntvgcd.org

APPLICATION FOR: (Please check appropriate)

- ☒ Permit to Drill a Well (Rule 3)
☐ Rework of An Existing Well (Rule 5)
☐ Register A New Exempt Well (Rule 3)

FOR DISTRICT USE ONLY	
State/District Well No.	
Date Completed Application Received	
9-23-24	
Date Approved	Approved By
Fee Received	Date Received
\$ 400	6-3-24
Paid By: Pine Bliss	
Report received:	

Instructions & Rule 3.1 Permit and Registration Required:

- 3.1 No person shall drill, modify, complete, change type of use, plug, abandon, or alter the size of a well within the District without first registering the well with the District, or making application of a new well even though the well may be exempt from the requirement of a permit under Texas Water Code §36.117.
- 3.2 The District staff will review the application for registration and make a preliminary determination on whether the well meets the requirements, exclusions, or exemptions.
- 3.3 No permit shall be required for the drilling of wells exempt by Texas Water Code §36.117.
- 3.4 Exempted wells shall be registered with the District before drilling.

Additional Required Information:

1. Include a map from the county appraisal District indicating the subject property and the location of the proposed well or existing well to be modified. (Rule 5.4 {d})

After review of the Application by District staff, additional information or permit fees may be required as specified in District Rules before approval and before drilling/rework can begin.

When an Application is deemed complete, a Well Development Authorization will be issued to the well owner and driller (if known) and must be available for inspection at the well site during drilling or rework. **NO WORK MAY BEGIN BEFORE** this authorization is received.

ALL FEES ARE NON-REFUNDABLE AND NON-TRANSFERABLE

PART I. Owner Information

Land Owner Name: PINE BLISS LLC	Telephone: (940) 465 - 4437
Mailing Address: PO BOX 192689	City: DALLAS State: TX Zip Code: 75219
Well Owner Name (if different):	Telephone: () -
Mailing Address:	City: State: Zip Code:

PART II. Well Location

Location of Well Site: 8351 FM 315 SOUTH	
City: LARUE Zip Code: 75770 County: HENDERSON	
Distance of Well from septic tank and drain, leach or absorption field: 1,425 Feet	
Distance from nearest property line: 1,425 Feet	Distance from existing well: 2,500 Feet
Latitude: 32° 8' 41.673" N Longitude: 95° 33' 3.523" W	
Anticipated start date of drilling: September 2025 Size of Lot or Acres +/- 4,112	

Well Drilling Company: ANDREWS & FOSTER TX License 2023 Company
Address: PO BOX 348 City: ATHENS
State: TX Zip Code: 75751 Telephone: (903) 675 - 2353
Fax: (903) 677 - 5678 Email: INFO@ANDREWSFOSTER.COM

PART III. Statement of the Nature and Purpose of the Proposed Use (Rule 5.4 {f})

☐ Domestic (solely one single-family household) ☐ Public Water Supply
☐ Agriculture (Specify Use) _____ ☒ Other (Specify Use) See note (1) below
Hydrocarbon Exploration *casing size 16" *pump capacity 225 gpm *annual production 118,260,000 gallons

Other Information

- 1) Drilling permits are effective for a term of 120 calendar days from the date the permit application was received.
- 2) The well must be drilled within 50 feet of the location specified in the permit as long as that location does not violate any spacing requirement in the rules. (Rule 9)
- 3) The State Well Report and driller's log, casing, and pump data shall be submitted to the District within 60 days after completion by the driller. (Rule 6)
- 4) The Driller's Completion Report for Exempt Wells must be submitted by the driller within 60 days after completion of work.
- 5) Additional information may be required for certain wells under Rule 5.
- 6) Hydrogeological reports are required if daily maximum capacity exceeds 2 million gallons or outside casing is greater diameter than 10 inches. (Rule 5.4{k})

By signing this form, the Applicant declares that all statements & information in this form are true and correct and agree to:

- 1.) The Applicant will comply with the District Rules and all groundwater use permits and plans promulgated pursuant to District Rules. (Rule 5.4{g})
- 2.) The Applicant agrees to comply with the District Management Plan or is submitting a water conservation plan. (Rule 5.4{h})
- 3.) The Applicant is enclosing a well closure plan or will comply with all District well plugging and capping guidelines and report closure. (Rule 5.4{j})
- 4.) The Applicant's statement of the nature and purpose of the proposed use and amount of water to be withdrawn is true and accurate. (Rule 5.4{f})
- 5.) Acceptance of the permit constitutes acknowledgement of, and agreement to comply with all the terms, provisions, conditions limitations, and restrictions of the permit and District Rules. (Rule 5.9)
- 6.) Applicant agrees that water produced / withdrawn from the proposed well will be put to beneficial use at all times. (Rule 2)
- 7.) The Applicant for a non-exempt well acknowledges that an application for an Operating Permit must be made within 14 days after completion of a new water well, reworking, or re-equipping of an existing water well, prior to producing water. (Rule 5.3)

Signature of Applicant: _____

Date: 9/6/2024

Printed Name of Applicant: Pine Bliss, LLC
By: 24th Parallel Holdings, LP, its Manager
By: Hayman Investments, L.L.C., its General Partner
By: Kyle Bass, its Manager

Telephone: (940) 465 - 4437

If Applicant is other than the owner of the property, provide documentation establishing the applicable authority to construct and/or operate a well for the proposed use. (Rule 5.4{b})

ALL FEES ARE NON-REFUNDABLE AND NON-TRANSFERABLE

NOTE (1) The purpose for which production is requested includes all beneficial purposes as those terms are defined in Section 36.001(9), Texas Water Code, and NTVGCD Rule 1(c), as the same may be amended from time to time.



**NECHES & TRINITY VALLEYS
GROUNDWATER CONSERVATION DISTRICT**

P.O. Box 1387 • 501 Devereaux Suite 201 Jacksonville, TX

75766 Phone: (903) 541-4845 • Fax: (903) 541-4869

Email: office@ntvgcd.org

APPLICATION FOR:

(Please check appropriate)

- ☒ Permit to Drill a Well (Rule 3)
☐ Rework of An Existing Well (Rule 5)
☐ Register A New Exempt Well (Rule 3)

FOR DISTRICT USE ONLY

State/District Well No.

Date Completed Application Received

Date Approved

Approved By

Fee Received

Date Received

\$ 400

6-3-24

Paid By: Pine Bliss

Report received:

Instructions & Rule 3.1 Permit and Registration Required:

- 3.1 No person shall drill, modify, complete, change type of use, plug, abandon, or alter the size of a well within the District without first registering the well with the District, or making application of a new well even though the well may be exempt from the requirement of a permit under Texas Water Code §36.117.
- 3.2 The District staff will review the application for registration and make a preliminary determination on whether the well meets the requirements, exclusions, or exemptions.
- 3.3 No permit shall be required for the drilling of wells exempt by Texas Water Code §36.117.
- 3.4 Exempted wells shall be registered with the District before drilling.

Additional Required Information:

1. Include a map from the county appraisal District indicating the subject property and the location of the proposed well or existing well to be modified. (Rule 5.4 {d})

After review of the Application by District staff, additional information or permit fees may be required as specified in District Rules before approval and before drilling/rework can begin.

When an Application is deemed complete, a Well Development Authorization will be issued to the well owner and driller (if known) and must be available for inspection at the well site during drilling or rework. NO WORK MAY BEGIN BEFORE this authorization is received.

ALL FEES ARE NON-REFUNDABLE AND NON-TRANSFERABLE

PART I. Owner Information

Land Owner Name: PINE BLISS LLC Telephone: (940) 465 - 4437

Mailing Address: PO BOX 192689 City: DALLAS State: TX Zip Code: 75219

Well Owner Name (if different): _____ Telephone: (_____) _____ - _____

Mailing Address: _____ City: _____ State: _____ Zip Code: _____

PART II. Well Location

Location of Well Site: 8351 FM 315 SOUTH

City: LARUE Zip Code: 75770 County: HENDERSON

Distance of Well from septic tank and drain, leach or absorption field: 1,452 Feet

Distance from nearest property line: 1,452 Feet Distance from existing well: 3,265 Feet

Latitude: 32° 7' 46.717" N Longitude: 95° 31' 17.220" W

Anticipated start date of drilling: September 2025 Size of Lot or Acres +/- 4.112

Well Drilling Company: ANDREWS & FOSTER TX License 2023 Company
Address: PO BOX 348 City: ATHENS
State: TX Zip Code: 75751 Telephone: (903) 675 - 2353
Fax: (903) 677 - 5678 Email: INFO@ANDREWSFOSTER.COM

PART III. Statement of the Nature and Purpose of the Proposed Use (Rule 5.4 {f})

☐ Domestic (solely one single-family household) ☐ Public Water Supply
☐ Agriculture (Specify Use) _____ ☒ Other (Specify Use) See note (1) below
Hydrocarbon Exploration *casing size 16" *pump capacity 225 gpm *annual production 118,260,000 gallons

Other Information

- 1) Drilling permits are effective for a term of 120 calendar days from the date the permit application was received.
- 2.) The well must be drilled within 50 feet of the location specified in the permit as long as that location does not violate any spacing requirement in the rules. (Rule 9)
- 3.) The State Well Report and driller's log, casing, and pump data shall be submitted to the District within 60 days after completion by the driller. (Rule 6)
- 4.) The Driller's Completion Report for Exempt Wells must be submitted by the driller within 60 days after completion of work.
- 5.) Additional information may be required for certain wells under Rule 5.
- 6.) Hydrogeological reports are required if daily maximum capacity exceeds 2 million gallons or outside casing is greater diameter than 10 inches. (Rule 5.4{k})

By signing this form, the Applicant declares that all statements & information in this form are true and correct and agree to:

- 1.) The Applicant will comply with the District Rules and all groundwater use permits and plans promulgated pursuant to District Rules. (Rule 5.4{g})
- 2.) The Applicant agrees to comply with the District Management Plan or is submitting a water conservation plan. (Rule 5.4{h})
- 3.) The Applicant is enclosing a well closure plan or will comply with all District well plugging and capping guidelines and report closure. (Rule 5.4{j})
- 4.) The Applicant's statement of the nature and purpose of the proposed use and amount of water to be withdrawn is true and accurate. (Rule 5.4{f})
- 5.) Acceptance of the permit constitutes acknowledgement of, and agreement to comply with all the terms, provisions, conditions limitations, and restrictions of the permit and District Rules. (Rule 5.9)
- 6.) Applicant agrees that water produced / withdrawn from the proposed well will be put to beneficial use at all times. (Rule 2)
- 7.) The Applicant for a non-exempt well acknowledges that an application for an Operating Permit must be made within 14 days after completion of a new water well, reworking, or re-equipping of an existing water well, prior to producing water. (Rule 5.3)

Signature of Applicant: _____

Date: 9/6/2024

Printed Name of Applicant: Pine Bliss, LLC
By: 24th Parallel Holdings, LP, its Manager
By: Hayman Investments, L.L.C., its General Partner
By: Kyle Bass, its Manager

Telephone: (940) 465 - 4437

If Applicant is other than the owner of the property, provide documentation establishing the applicable authority to construct and/or operate a well for the proposed use. (Rule 5.4{b})

ALL FEES ARE NON-REFUNDABLE AND NON-TRANSFERABLE

NOTE (1) The purpose for which production is requested includes all beneficial purposes as those terms are defined in Section 36.001(9), Texas Water Code, and NTVGCD Rule 1(c), as the same may be amended from time to time.



**NECHES & TRINITY VALLEYS
GROUNDWATER CONSERVATION DISTRICT**

P.O. Box 1387 • 501 Devereaux Suite 201 Jacksonville, TX
75766 Phone: (903) 541-4845 • Fax: (903) 541-4869
Email: office@ntvgcd.org

FOR DISTRICT USE ONLY	
State/District Well No.	
Date Completed Application Received	
9-23-24	
Date Approved	Approved By
Fee Received	Date Received
\$ 400	6-3-24
Paid By: Pine Bliss	
Report received:	

APPLICATION FOR:
(Please check appropriate)

- ☒ Permit to Drill a Well (Rule 3)
☐ Rework of An Existing Well (Rule 5)
☐ Register A New Exempt Well (Rule 3)

Instructions & Rule 3.1 Permit and Registration Required:

- 3.1 No person shall drill, modify, complete, change type of use, plug, abandon, or alter the size of a well within the District without first registering the well with the District, or making application of a new well even though the well may be exempt from the requirement of a permit under Texas Water Code §36.117.
- 3.2 The District staff will review the application for registration and make a preliminary determination on whether the well meets the requirements, exclusions, or exemptions.
- 3.3 No permit shall be required for the drilling of wells exempt by Texas Water Code §36.117.
- 3.4 Exempted wells shall be registered with the District before drilling.

Additional Required Information:

1. Include a map from the county appraisal District indicating the subject property and the location of the proposed well or existing well to be modified. (Rule 5.4 {d})

After review of the Application by District staff, additional information or permit fees may be required as specified in District Rules before approval and before drilling/rework can begin.

When an Application is deemed complete, a Well Development Authorization will be issued to the well owner and driller (if known) and must be available for inspection at the well site during drilling or rework. NO WORK MAY BEGIN BEFORE this authorization is received.

ALL FEES ARE NON-REFUNDABLE AND NON-TRANSFERABLE

PART I. Owner Information

Land Owner Name: PINE BLISS LLC	Telephone: (940) 465 - 4437
Mailing Address: PO BOX 192689	City: DALLAS State: TX Zip Code: 75219
Well Owner Name (if different):	Telephone: () -
Mailing Address:	City: State: Zip Code:

PART II. Well Location

Location of Well Site: 8351 FM 315 SOUTH	
City: LARUE Zip Code: 75770 County: HENDERSON	
Distance of Well from septic tank and drain, leach or absorption field: 1,902 Feet	
Distance from nearest property line: 1,488 Feet	Distance from existing well: 2,058 Feet
Latitude: 32° 8' 43.245" N	Longitude: 95° 31' 38.167" W
Anticipated start date of drilling: September 2025 Size of Lot or Acres +/- 4.112	

Well Drilling Company: ANDREWS & FOSTER TX License 2023 Company
Address: PO BOX 348 City: ATHENS
State: TX Zip Code: 75751 Telephone: (903) 675 - 2353
Fax: (903) 677 - 5678 Email: INFO@ANDREWSFOSTER.COM

PART III. Statement of the Nature and Purpose of the Proposed Use (Rule 5.4 {f})

☐ Domestic (solely one single-family household) ☐ Public Water Supply
☐ Agriculture (Specify Use) _____ ☒ Other (Specify Use) See note (1) below
Hydrocarbon Exploration *casing size 16" *pump capacity 300 gpm *annual production 157,680,000 gallons

Other Information

- 1.) Drilling permits are effective for a term of 120 calendar days from the date the permit application was received.
- 2.) The well must be drilled within 50 feet of the location specified in the permit as long as that location does not violate any spacing requirement in the rules. (Rule 9)
- 3.) The State Well Report and driller's log, casing, and pump data shall be submitted to the District within 60 days after completion by the driller. (Rule 6)
- 4.) The Driller's Completion Report for Exempt Wells must be submitted by the driller within 60 days after completion of work.
- 5.) Additional information may be required for certain wells under Rule 5.
- 6.) Hydrogeological reports are required if daily maximum capacity exceeds 2 million gallons or outside casing is greater diameter than 10 inches. (Rule 5.4{k})

By signing this form, the Applicant declares that all statements & information in this form are true and correct and agree to:

- 1.) The Applicant will comply with the District Rules and all groundwater use permits and plans promulgated pursuant to District Rules. (Rule 5.4{g})
- 2.) The Applicant agrees to comply with the District Management Plan or is submitting a water conservation plan. (Rule 5.4{h})
- 3.) The Applicant is enclosing a well closure plan or will comply with all District well plugging and capping guidelines and report closure. (Rule 5.4{j})
- 4.) The Applicant's statement of the nature and purpose of the proposed use and amount of water to be withdrawn is true and accurate. (Rule 5.4{f})
- 5.) Acceptance of the permit constitutes acknowledgement of, and agreement to comply with all the terms, provisions, conditions limitations, and restrictions of the permit and District Rules. (Rule 5.9)
- 6.) Applicant agrees that water produced / withdrawn from the proposed well will be put to beneficial use at all times. (Rule 2)
- 7.) The Applicant for a non-exempt well acknowledges that an application for an Operating Permit must be made within 14 days after completion of a new water well, reworking, or re-equipping of an existing water well, prior to producing water. (Rule 5.3)

Signature of Applicant: 

Date: 9/6/2024

Printed Name of Applicant: Pine Bliss, LLC Telephone: (940) 465 - 4437
By: 24th Parallel Holdings, LP, its Manager
By: Hayman Investments, L.L.C., its General Partner
By: Kyle Bass, its Manager

If Applicant is other than the owner of the property, provide documentation establishing the applicable authority to construct and/or operate a well for the proposed use. (Rule 5.4{b})

ALL FEES ARE NON-REFUNDABLE AND NON-TRANSFERABLE

NOTE (1) The purpose for which production is requested includes all beneficial purposes as those terms are defined in Section 36.001(9), Texas Water Code, and NTVGCD Rule 1(c), as the same may be amended from time to time.



**NECHES & TRINITY VALLEYS
GROUNDWATER CONSERVATION DISTRICT**

P.O. Box 1387 • 501 Devereaux Suite 201 Jacksonville, TX
75766 Phone: (903) 541-4845 • Fax: (903) 541-4869
Email: office@ntvgcd.org

FOR DISTRICT USE ONLY	
State/District Well No.	
Date Completed Application Received	
9-23-24	
Date Approved	Approved By
Fee Received	Date Received
\$ 400	6-3-24
Paid By: Pine Bliss	
Report received:	

APPLICATION FOR:
(Please check appropriate)

- ☒ Permit to Drill a Well (Rule 3)
☐ Rework of An Existing Well (Rule 5)
☐ Register A New Exempt Well (Rule 3)

Instructions & Rule 3.1 Permit and Registration Required:

- 3.1 No person shall drill, modify, complete, change type of use, plug, abandon, or alter the size of a well within the District without first registering the well with the District, or making application of a new well even though the well may be exempt from the requirement of a permit under Texas Water Code §36.117.
- 3.2 The District staff will review the application for registration and make a preliminary determination on whether the well meets the requirements, exclusions, or exemptions.
- 3.3 No permit shall be required for the drilling of wells exempt by Texas Water Code §36.117.
- 3.4 Exempted wells shall be registered with the District before drilling.

Additional Required Information:

1. Include a map from the county appraisal District indicating the subject property and the location of the proposed well or existing well to be modified. (Rule 5.4 {d})

After review of the Application by District staff, additional information or permit fees may be required as specified in District Rules before approval and before drilling/rework can begin.

When an Application is deemed complete, a Well Development Authorization will be issued to the well owner and driller (if known) and must be available for inspection at the well site during drilling or rework. NO WORK MAY BEGIN BEFORE this authorization is received.

ALL FEES ARE NON-REFUNDABLE AND NON-TRANSFERABLE

PART I. Owner Information

Land Owner Name: PINE BLISS LLC Telephone: (940) 465 - 4437
Mailing Address: PO BOX 192689 City: DALLAS State: TX Zip Code: 75219
Well Owner Name (if different): _____ Telephone: (_____) _____ - _____
Mailing Address: _____ City: _____ State: _____ Zip Code: _____

PART II. Well Location

Location of Well Site: 8351 FM 315 SOUTH
City: LARUE Zip Code: 75770 County: HENDERSON
Distance of Well from septic tank and drain, leach or absorption field: 1,680 Feet
Distance from nearest property line: 1,680 Feet Distance from existing well: 2,404 Feet
Latitude: 32° 9' 39.017" N Longitude: 95° 31' 50.855" W
Anticipated start date of drilling: September 2025 Size of Lot or Acres +/- 4.112

Well Drilling Company: ANDREWS & FOSTER TX License 2023 Company
Address: PO BOX 348 City: ATHENS
State: TX Zip Code: 75751 Telephone: (903) 675 - 2353
Fax: (903) 677 - 5678 Email: INFO@ANDREWSFOSTER.COM

PART III. Statement of the Nature and Purpose of the Proposed Use (Rule 5.4 {f})

☐ Domestic (solely one single-family household) ☐ Public Water Supply
☐ Agriculture (Specify Use) _____ ☒ Other (Specify Use) See note (1) below
Hydrocarbon Exploration *casing size 16" *pump capacity 425 gpm *annual production 223,380,000 gallons

Other Information

- 1) Drilling permits are effective for a term of 120 calendar days from the date the permit application was received.
- 2.) The well must be drilled within 50 feet of the location specified in the permit as long as that location does not violate any spacing requirement in the rules. (Rule 9)
- 3.) The State Well Report and driller's log, casing, and pump data shall be submitted to the District within 60 days after completion by the driller. (Rule 6)
- 4.) The Driller's Completion Report for Exempt Wells must be submitted by the driller within 60 days after completion of work.
- 5.) Additional information may be required for certain wells under Rule 5.
- 6.) Hydrogeological reports are required if daily maximum capacity exceeds 2 million gallons or outside casing is greater diameter than 10 inches. (Rule 5.4{k})

By signing this form, the Applicant declares that all statements & information in this form are true and correct and agree to:

- 1.) The Applicant will comply with the District Rules and all groundwater use permits and plans promulgated pursuant to District Rules. (Rule 5.4{g})
- 2.) The Applicant agrees to comply with the District Management Plan or is submitting a water conservation plan. (Rule 5.4{h})
- 3.) The Applicant is enclosing a well closure plan or will comply with all District well plugging and capping guidelines and report closure. (Rule 5.4{j})
- 4.) The Applicant's statement of the nature and purpose of the proposed use and amount of water to be withdrawn is true and accurate. (Rule 5.4{f})
- 5.) Acceptance of the permit constitutes acknowledgement of, and agreement to comply with all the terms, provisions, conditions limitations, and restrictions of the permit and District Rules. (Rule 5.9)
- 6.) Applicant agrees that water produced / withdrawn from the proposed well will be put to beneficial use at all times. (Rule 2)
- 7.) The Applicant for a non-exempt well acknowledges that an application for an Operating Permit must be made within 14 days after completion of a new water well, reworking, or re-equipping of an existing water well, prior to producing water. (Rule 5.3)

Signature of Applicant: _____

Date: 9/6/2024

Printed Name of Applicant:

Pine Bliss, LLC

Telephone: (940)

465 - 4437

By: 24th Parallel Holdings, LP, its Manager

By: Hayman Investments, L.L.C., its General Partner

By: Kyle Bass, its Manager

If Applicant is other than the owner of the property, provide documentation establishing the applicable authority to construct and/or operate a well for the proposed use. (Rule 5.4{b})

ALL FEES ARE NON-REFUNDABLE AND NON-TRANSFERABLE

NOTE (1) The purpose for which production is requested includes all beneficial purposes as those terms are defined in Section 36.001(9), Texas Water Code, and NTVGCD Rule 1(c), as the same may be amended from time to time.



**NECHES & TRINITY VALLEYS
GROUNDWATER CONSERVATION DISTRICT**

P.O. Box 1387 • 501 Devereaux Suite 201 Jacksonville, TX
75766 Phone: (903) 541-4845 • Fax: (903) 541-4869
Email: office@ntvgcd.org

FOR DISTRICT USE ONLY	
State/District Well No.	
Date Completed Application Received 9-23-24	
Date Approved	Approved By
Fee Received	Date Received
\$ 400	6-3-24
Paid By: Pine Bliss	
Report received:	

APPLICATION FOR:
(Please check appropriate)

- ☒ Permit to Drill a Well (Rule 3)
☐ Rework of An Existing Well (Rule 5)
☐ Register A New Exempt Well (Rule 3)

Instructions & Rule 3.1 Permit and Registration Required:

- 3.1 No person shall drill, modify, complete, change type of use, plug, abandon, or alter the size of a well within the District without first registering the well with the District, or making application of a new well even though the well may be exempt from the requirement of a permit under Texas Water Code §36.117.
- 3.2 The District staff will review the application for registration and make a preliminary determination on whether the well meets the requirements, exclusions, or exemptions.
- 3.3 No permit shall be required for the drilling of wells exempt by Texas Water Code §36.117.
- 3.4 Exempted wells shall be registered with the District before drilling.

Additional Required Information:

1. Include a map from the county appraisal District indicating the subject property and the location of the proposed well or existing well to be modified. (Rule 5.4 {d})

After review of the Application by District staff, additional information or permit fees may be required as specified in District Rules before approval and before drilling/rework can begin.

When an Application is deemed complete, a Well Development Authorization will be issued to the well owner and driller (if known) and must be available for inspection at the well site during drilling or rework. NO WORK MAY BEGIN BEFORE this authorization is received.

ALL FEES ARE NON-REFUNDABLE AND NON-TRANSFERABLE

PART I. Owner Information

Land Owner Name: PINE BLISS LLC	Telephone: (940) 465 - 4437
Mailing Address: PO BOX 192689	City: DALLAS State: TX Zip Code: 75219
Well Owner Name (if different):	Telephone: () -
Mailing Address:	City: State: Zip Code:

PART II. Well Location

Location of Well Site: 8351 FM 315 SOUTH	
City: LARUE	Zip Code: 75770 County: HENDERSON
Distance of Well from septic tank and drain, leach or absorption field: 1,552 Feet	
Distance from nearest property line: 1,552 Feet	Distance from existing well: 2,355 Feet
Latitude: 32° 10' 5.498" N	Longitude: 95° 31' 51.588" W
Anticipated start date of drilling: September 2025	Size of Lot or Acres +/- 4.112

Well Drilling Company: ANDREWS & FOSTER TX License 2023 Company
Address: PO BOX 348 City: ATHENS
State: TX Zip Code: 75751 Telephone: (903) 675 - 2353
Fax: (903) 677 - 5678 Email: INFO@ANDREWSFOSTER.COM

PART III. Statement of the Nature and Purpose of the Proposed Use (Rule 5.4 {f})

☐ Domestic (solely one single-family household) ☐ Public Water Supply
☐ Agriculture (Specify Use) _____ ☒ Other (Specify Use) See note (1) below
Hydrocarbon Exploration *casing size 16" *pump capacity 500 gpm *annual production 262,800,000 gallons

Other Information

- 1) Drilling permits are effective for a term of 120 calendar days from the date the permit application was received.
- 2.) The well must be drilled within 50 feet of the location specified in the permit as long as that location does not violate any spacing requirement in the rules. (Rule 9)
- 3.) The State Well Report and driller's log, casing, and pump data shall be submitted to the District within 60 days after completion by the driller. (Rule 6)
- 4.) The Driller's Completion Report for Exempt Wells must be submitted by the driller within 60 days after completion of work.
- 5.) Additional information may be required for certain wells under Rule 5.
- 6.) Hydrogeological reports are required if daily maximum capacity exceeds 2 million gallons or outside casing is greater diameter than 10 inches. (Rule 5.4{k})

By signing this form, the Applicant declares that all statements & information in this form are true and correct and agree to:

- 1.) The Applicant will comply with the District Rules and all groundwater use permits and plans promulgated pursuant to District Rules. (Rule 5.4{g})
- 2.) The Applicant agrees to comply with the District Management Plan or is submitting a water conservation plan. (Rule 5.4{h})
- 3.) The Applicant is enclosing a well closure plan or will comply with all District well plugging and capping guidelines and report closure. (Rule 5.4{j})
- 4.) The Applicant's statement of the nature and purpose of the proposed use and amount of water to be withdrawn is true and accurate. (Rule 5.4{f})
- 5.) Acceptance of the permit constitutes acknowledgement of, and agreement to comply with all the terms, provisions, conditions limitations, and restrictions of the permit and District Rules. (Rule 5.9)
- 6.) Applicant agrees that water produced / withdrawn from the proposed well will be put to beneficial use at all times. (Rule 2)
- 7.) The Applicant for a non-exempt well acknowledges that an application for an Operating Permit must be made within 14 days after completion of a new water well, reworking, or re-equipping of an existing water well, prior to producing water. (Rule 5.3)

Signature of Applicant: _____

Date: 9/6/2024

Printed Name of Applicant: Pine Bliss, LLC
By: 24th Parallel Holdings, LP, its Manager
By: Hayman Investments, L.L.C., its General Partner
By: Kyle Bass, its Manager

Telephone: (940) 465 - 4437

If Applicant is other than the owner of the property, provide documentation establishing the applicable authority to construct and/or operate a well for the proposed use. (Rule 5.4{b})

ALL FEES ARE NON-REFUNDABLE AND NON-TRANSFERABLE

NOTE (1) The purpose for which production is requested includes all beneficial purposes as those terms are defined in Section 36.001(9), Texas Water Code, and NTVGCD Rule 1(c), as the same may be amended from time to time.



NECHES & TRINITY VALLEYS
GROUNDWATER CONSERVATION DISTRICT

P.O. Box 1387 • 501 Devereaux Suite 201 Jacksonville, TX
75766 Phone: (903) 541-4845 • Fax: (903) 541-4869
Email: office@ntvgcd.org

FOR DISTRICT USE ONLY	
State/District Well No.	
Date Completed Application Received 9-23-24	
Date Approved	Approved By
Fee Received	Date Received
\$ 400	6-3-24
Paid By: Pine Bliss	
Report received:	

APPLICATION FOR:
(Please check appropriate)

- ☒ Permit to Drill a Well (Rule 3)
☐ Rework of An Existing Well (Rule 5)
☐ Register A New Exempt Well (Rule 3)

Instructions & Rule 3.1 Permit and Registration Required:

- 3.1 No person shall drill, modify, complete, change type of use, plug, abandon, or alter the size of a well within the District without first registering the well with the District, or making application of a new well even though the well may be exempt from the requirement of a permit under Texas Water Code §36.117.
- 3.2 The District staff will review the application for registration and make a preliminary determination on whether the well meets the requirements, exclusions, or exemptions.
- 3.3 No permit shall be required for the drilling of wells exempt by Texas Water Code §36.117.
- 3.4 Exempted wells shall be registered with the District before drilling.

Additional Required Information:

1. Include a map from the county appraisal District indicating the subject property and the location of the proposed well or existing well to be modified. (Rule 5.4 {d})

After review of the Application by District staff, additional information or permit fees may be required as specified in District Rules before approval and before drilling/rework can begin.

When an Application is deemed complete, a Well Development Authorization will be issued to the well owner and driller (if known) and must be available for inspection at the well site during drilling or rework. NO WORK MAY BEGIN BEFORE this authorization is received.

ALL FEES ARE NON-REFUNDABLE AND NON-TRANSFERABLE

PART I. Owner Information

Land Owner Name: PINE BLISS LLC	Telephone: (940) 465 - 4437
Mailing Address: PO BOX 192689	City: DALLAS State: TX Zip Code: 75219
Well Owner Name (if different):	Telephone: () -
Mailing Address:	City: State: Zip Code:

PART II. Well Location

Location of Well Site: 8351 FM 315 SOUTH	
City: LARUE	Zip Code: 75770 County: HENDERSON
Distance of Well from septic tank and drain, leach or absorption field: 1,435 Feet	
Distance from nearest property line: 1,435 Feet	Distance from existing well: 2,571 Feet
Latitude: 32° 10' 20.949" N	Longitude: 95° 31' 22.682" W
Anticipated start date of drilling: September 2025 Size of Lot or Acres +/- 4.112	

Well Drilling Company: ANDREWS & FOSTER TX License 2023 Company
Address: PO BOX 348 City: ATHENS
State: TX Zip Code: 75751 Telephone: (903) 675 - 2353
Fax: (903) 677 - 5678 Email: INFO@ANDREWSFOSTER.COM

PART III. Statement of the Nature and Purpose of the Proposed Use (Rule 5.4 {f})

☐ Domestic (solely one single-family household) ☐ Public Water Supply
☐ Agriculture (Specify Use) _____ ☒ Other (Specify Use) See note (1) below
Hydrocarbon Exploration *casing size 16" *pump capacity 625 gpm *annual production 328,500,000 gallons

Other Information

- 1) Drilling permits are effective for a term of 120 calendar days from the date the permit application was received.
- 2.) The well must be drilled within 50 feet of the location specified in the permit as long as that location does not violate any spacing requirement in the rules. (Rule 9)
- 3.) The State Well Report and driller's log, casing, and pump data shall be submitted to the District within 60 days after completion by the driller. (Rule 6)
- 4.) The Driller's Completion Report for Exempt Wells must be submitted by the driller within 60 days after completion of work.
- 5.) Additional information may be required for certain wells under Rule 5.
- 6.) Hydrogeological reports are required if daily maximum capacity exceeds 2 million gallons or outside casing is greater diameter than 10 inches. (Rule 5.4{k})

By signing this form, the Applicant declares that all statements & information in this form are true and correct and agree to:

- 1.) The Applicant will comply with the District Rules and all groundwater use permits and plans promulgated pursuant to District Rules. (Rule 5.4{g})
- 2.) The Applicant agrees to comply with the District Management Plan or is submitting a water conservation plan. (Rule 5.4{h})
- 3.) The Applicant is enclosing a well closure plan or will comply with all District well plugging and capping guidelines and report closure. (Rule 5.4{j})
- 4.) The Applicant's statement of the nature and purpose of the proposed use and amount of water to be withdrawn is true and accurate. (Rule 5.4{f})
- 5.) Acceptance of the permit constitutes acknowledgement of, and agreement to comply with all the terms, provisions, conditions limitations, and restrictions of the permit and District Rules. (Rule 5.9)
- 6.) Applicant agrees that water produced / withdrawn from the proposed well will be put to beneficial use at all times. (Rule 2)
- 7.) The Applicant for a non-exempt well acknowledges that an application for an Operating Permit must be made within 14 days after completion of a new water well, reworking, or re-equipping of an existing water well, prior to producing water. (Rule 5.3)

Signature of Applicant: 

Date: 9/6/2024

Printed Name of Applicant: Pine Bliss, LLC Telephone: (940) 465 - 4437
By: 24th Parallel Holdings, LP, its Manager
By: Hayman Investments, L.L.C., its General Partner
By: Kyle Bass, its Manager

If Applicant is other than the owner of the property, provide documentation establishing the applicable authority to construct and/or operate a well for the proposed use. (Rule 5.4{b})

ALL FEES ARE NON-REFUNDABLE AND NON-TRANSFERABLE

NOTE (1) The purpose for which production is requested includes all beneficial purposes as those terms are defined in Section 36.001(9), Texas Water Code, and NTVGCD Rule 1(c), as the same may be amended from time to time.



**NECHES & TRINITY VALLEYS
GROUNDWATER CONSERVATION DISTRICT**

P.O. Box 1387 • 501 Devereaux Suite 201 Jacksonville, TX

75766 Phone: (903) 541-4845 • Fax: (903) 541-4869

Email: office@ntvgcd.org

APPLICATION FOR:

(Please check appropriate)

- ☒ Permit to Drill a Well (Rule 3)
☐ Rework of An Existing Well (Rule 5)
☐ Register A New Exempt Well (Rule 3)

FOR DISTRICT USE ONLY

State/District Well No.

Date Completed Application Received

Date Approved

Approved By

Fee Received

Date Received

\$ 400

6-3-24

Paid By: Pine Bliss

Report received:

Instructions & Rule 3.1 Permit and Registration Required:

- 3.1 No person shall drill, modify, complete, change type of use, plug, abandon, or alter the size of a well within the District without first registering the well with the District, or making application of a new well even though the well may be exempt from the requirement of a permit under Texas Water Code §36.117.
- 3.2 The District staff will review the application for registration and make a preliminary determination on whether the well meets the requirements, exclusions, or exemptions.
- 3.3 No permit shall be required for the drilling of wells exempt by Texas Water Code §36.117.
- 3.4 Exempted wells shall be registered with the District before drilling.

Additional Required Information:

1. Include a map from the county appraisal District indicating the subject property and the location of the proposed well or existing well to be modified. (Rule 5.4 {d})

After review of the Application by District staff, additional information or permit fees may be required as specified in District Rules before approval and before drilling/rework can begin.

When an Application is deemed complete, a Well Development Authorization will be issued to the well owner and driller (if known) and must be available for inspection at the well site during drilling or rework. NO WORK MAY BEGIN BEFORE this authorization is received.

ALL FEES ARE NON-REFUNDABLE AND NON-TRANSFERABLE

PART I. Owner Information

Land Owner Name: PINE BLISS LLC Telephone: (940) 465 - 4437

Mailing Address: PO BOX 192689 City: DALLAS State: TX Zip Code: 75219

Well Owner Name (if different): _____ Telephone: (_____) _____ - _____

Mailing Address: _____ City: _____ State: _____ Zip Code: _____

PART II. Well Location

Location of Well Site: 8351 FM 315 SOUTH

City: LARUE Zip Code: 75770 County: HENDERSON

Distance of Well from septic tank and drain, leach or absorption field: 1,975 Feet

Distance from nearest property line: 3,085 Feet Distance from existing well: 2,105 Feet

Latitude: 32° 8' 20.361" N Longitude: 95° 32' 46.421" W

Anticipated start date of drilling: September 2025 Size of Lot or Acres +/- 4.112

Well Drilling Company: ANDREWS & FOSTER TX License 2023 Company
Address: PO BOX 348 City: ATHENS
State: TX Zip Code: 75751 Telephone: (903) 675 - 2353
Fax: (903) 677 - 5678 Email: INFO@ANDREWSFOSTER.COM

PART III. Statement of the Nature and Purpose of the Proposed Use (Rule 5.4 {f})


☐ Domestic (solely one single-family household) ☐ Public Water Supply
☐ Agriculture (Specify Use) Hydrocarbon Exploration ☒ Other (Specify Use) See note (1) below
*casing size 16" *pump capacity 200 gpm *annual production 105,120,000 gallons

Other Information

- 1) Drilling permits are effective for a term of 120 calendar days from the date the permit application was received.
- 2.) The well must be drilled within 50 feet of the location specified in the permit as long as that location does not violate any spacing requirement in the rules. (Rule 9)
- 3.) The State Well Report and driller's log, casing, and pump data shall be submitted to the District within 60 days after completion by the driller. (Rule 6)
- 4.) The Driller's Completion Report for Exempt Wells must be submitted by the driller within 60 days after completion of work.
- 5.) Additional information may be required for certain wells under Rule 5.
- 6.) Hydrogeological reports are required if daily maximum capacity exceeds 2 million gallons or outside casing is greater diameter than 10 inches. (Rule 5.4{k})

By signing this form, the Applicant declares that all statements & information in this form are true and correct and agree to:

- 1.) The Applicant will comply with the District Rules and all groundwater use permits and plans promulgated pursuant to District Rules. (Rule 5.4{g})
- 2.) The Applicant agrees to comply with the District Management Plan or is submitting a water conservation plan. (Rule 5.4{h})
- 3.) The Applicant is enclosing a well closure plan or will comply with all District well plugging and capping guidelines and report closure. (Rule 5.4{j})
- 4.) The Applicant's statement of the nature and purpose of the proposed use and amount of water to be withdrawn is true and accurate. (Rule 5.4{f})
- 5.) Acceptance of the permit constitutes acknowledgement of, and agreement to comply with all the terms, provisions, conditions limitations, and restrictions of the permit and District Rules. (Rule 5.9)
- 6.) Applicant agrees that water produced / withdrawn from the proposed well will be put to beneficial use at all times. (Rule 2)
- 7.) The Applicant for a non-exempt well acknowledges that an application for an Operating Permit must be made within 14 days after completion of a new water well, reworking, or re-equipping of an existing water well, prior to producing water. (Rule 5.3)

Signature of Applicant: 

Date: 9/6/2024

Printed Name of Applicant: Pine Bliss, LLC
By: 24th Parallel Holdings, LP, its Manager
By: Hayman Investments, L.L.C., its General Partner
By: Kyle Bass, its Manager

Telephone: (940) 465 - 4437

If Applicant is other than the owner of the property, provide documentation establishing the applicable authority to construct and/or operate a well for the proposed use. (Rule 5.4{b})

ALL FEES ARE NON-REFUNDABLE AND NON-TRANSFERABLE

NOTE (1) The purpose for which production is requested includes all beneficial purposes as those terms are defined in Section 36.001(9), Texas Water Code, and NTVGCD Rule 1(c), as the same may be amended from time to time.



NECHES & TRINITY VALLEYS GROUNDWATER CONSERVATION DISTRICT

P.O. Box 1387 • 501 Devereaux Suite 201 Jacksonville, TX
75766 Phone: (903) 541-4845 • Fax: (903) 541-4869
Email: office@ntvgcd.org

FOR DISTRICT USE ONLY	
State/District Well No.	
Date Completed Application Received	
9-23-24	
Date Approved	Approved By
Fee Received	Date Received
\$ 400	6-3-24
Paid By: Pine Bliss	
Report received:	

APPLICATION FOR:

(Please check appropriate)

- ☒ Permit to Drill a Well (Rule 3)
☐ Rework of An Existing Well (Rule 5)
☐ Register A New Exempt Well (Rule 3)

Instructions & Rule 3.1 Permit and Registration Required:

- 3.1 No person shall drill, modify, complete, change type of use, plug, abandon, or alter the size of a well within the District without first registering the well with the District, or making application of a new well even though the well may be exempt from the requirement of a permit under Texas Water Code §36.117.
- 3.2 The District staff will review the application for registration and make a preliminary determination on whether the well meets the requirements, exclusions, or exemptions.
- 3.3 No permit shall be required for the drilling of wells exempt by Texas Water Code §36.117.
- 3.4 Exempted wells shall be registered with the District before drilling.

Additional Required Information:

1. Include a map from the county appraisal District indicating the subject property and the location of the proposed well or existing well to be modified. (Rule 5.4 {d})

After review of the Application by District staff, additional information or permit fees may be required as specified in District Rules before approval and before drilling/rework can begin.

When an Application is deemed complete, a Well Development Authorization will be issued to the well owner and driller (if known) and must be available for inspection at the well site during drilling or rework. **NO WORK MAY BEGIN BEFORE** this authorization is received.

ALL FEES ARE NON-REFUNDABLE AND NON-TRANSFERABLE

PART I. Owner Information

Land Owner Name: PINE BLISS LLC	Telephone: (940) 465 - 4437
Mailing Address: PO BOX 192689	City: DALLAS State: TX Zip Code: 75219
Well Owner Name (if different):	Telephone: () -
Mailing Address:	City: State: Zip Code:

PART II. Well Location

Location of Well Site: 8351 FM 315 SOUTH	
City: LARUE	Zip Code: 75770 County: HENDERSON
Distance of Well from septic tank and drain, leach or absorption field: 1,360 Feet	
Distance from nearest property line: 1,360 Feet	Distance from existing well: 3,695 Feet
Latitude: 32° 8' 42.588" N	Longitude: 95° 34' 0.365" W
Anticipated start date of drilling: September 2025 Size of Lot or Acres +/- 4,112	

Well Drilling Company: ANDREWS & FOSTER TX License 2023 Company
Address: PO BOX 348 City: ATHENS
State: TX Zip Code: 75751 Telephone: (903) 675 - 2353
Fax: (903) 677 - 5678 Email: INFO@ANDREWSFOSTER.COM

PART III. Statement of the Nature and Purpose of the Proposed Use (Rule 5.4 {f})

☐ Domestic (solely one single-family household) ☐ Public Water Supply
☐ Agriculture (Specify Use) _____ ☒ Other (Specify Use) See note (1) below
Hydrocarbon Exploration *casing size 16" *pump capacity 200 gpm *annual production 105,120,000 gallons

Other Information

- 1.) Drilling permits are effective for a term of 120 calendar days from the date the permit application was received.
- 2.) The well must be drilled within 50 feet of the location specified in the permit as long as that location does not violate any spacing requirement in the rules. (Rule 9)
- 3.) The State Well Report and driller's log, casing, and pump data shall be submitted to the District within 60 days after completion by the driller. (Rule 6)
- 4.) The Driller's Completion Report for Exempt Wells must be submitted by the driller within 60 days after completion of work.
- 5.) Additional information may be required for certain wells under Rule 5.
- 6.) Hydrogeological reports are required if daily maximum capacity exceeds 2 million gallons or outside casing is greater diameter than 10 inches. (Rule 5.4{k})

By signing this form, the Applicant declares that all statements & information in this form are true and correct and agree to:

- 1.) The Applicant will comply with the District Rules and all groundwater use permits and plans promulgated pursuant to District Rules. (Rule 5.4{g})
- 2.) The Applicant agrees to comply with the District Management Plan or is submitting a water conservation plan. (Rule 5.4{h})
- 3.) The Applicant is enclosing a well closure plan or will comply with all District well plugging and capping guidelines and report closure. (Rule 5.4{j})
- 4.) The Applicant's statement of the nature and purpose of the proposed use and amount of water to be withdrawn is true and accurate. (Rule 5.4{f})
- 5.) Acceptance of the permit constitutes acknowledgement of, and agreement to comply with all the terms, provisions, conditions limitations, and restrictions of the permit and District Rules. (Rule 5.9)
- 6.) Applicant agrees that water produced / withdrawn from the proposed well will be put to beneficial use at all times. (Rule 2)
- 7.) The Applicant for a non-exempt well acknowledges that an application for an Operating Permit must be made within 14 days after completion of a new water well, reworking, or re-equipping of an existing water well, prior to producing water. (Rule 5.3)

Signature of Applicant: _____

Date: 9/6/2024

Printed Name of Applicant: Pine Bliss, LLC Telephone: (940) 465 - 4437
By: 24th Parallel Holdings, LP, its Manager
By: Hayman Investments, L.L.C., its General Partner
By: Kyle Bass, its Manager

If Applicant is other than the owner of the property, provide documentation establishing the applicable authority to construct and/or operate a well for the proposed use. (Rule 5.4{b})

ALL FEES ARE NON-REFUNDABLE AND NON-TRANSFERABLE

NOTE (1) The purpose for which production is requested includes all beneficial purposes as those terms are defined in Section 36.001(9), Texas Water Code, and NTVGCD Rule 1(c), as the same may be amended from time to time.



**NECHES & TRINITY VALLEYS
GROUNDWATER CONSERVATION DISTRICT**

P.O. Box 1387 • 501 Devereaux Suite 201 Jacksonville, TX

75766 Phone: (903) 541-4845 • Fax: (903) 541-4869

Email: office@ntvgcd.org

APPLICATION FOR:

(Please check appropriate)

- ☒ Permit to Drill a Well (Rule 3)
☐ Rework of An Existing Well (Rule 5)
☐ Register A New Exempt Well (Rule 3)

FOR DISTRICT USE ONLY	
State/District Well No.	
Date Completed Application Received	
9-23-24	
Date Approved	Approved By
Fee Received	Date Received
\$ 400	10-3-24
Paid By: Pine Bliss	
Report received:	

Instructions & Rule 3.1 Permit and Registration Required:

- 3.1 No person shall drill, modify, complete, change type of use, plug, abandon, or alter the size of a well within the District without first registering the well with the District, or making application of a new well even though the well may be exempt from the requirement of a permit under Texas Water Code §36.117.
- 3.2 The District staff will review the application for registration and make a preliminary determination on whether the well meets the requirements, exclusions, or exemptions.
- 3.3 No permit shall be required for the drilling of wells exempt by Texas Water Code §36.117.
- 3.4 Exempted wells shall be registered with the District before drilling.

Additional Required Information:

1. Include a map from the county appraisal District indicating the subject property and the location of the proposed well or existing well to be modified. (Rule 5.4 {d})

After review of the Application by District staff, additional information or permit fees may be required as specified in District Rules before approval and before drilling/rework can begin.

When an Application is deemed complete, a Well Development Authorization will be issued to the well owner and driller (if known) and must be available for inspection at the well site during drilling or rework. NO WORK MAY BEGIN BEFORE this authorization is received.

ALL FEES ARE NON-REFUNDABLE AND NON-TRANSFERABLE

PART I. Owner Information

Land Owner Name: PINE BLISS LLC	Telephone: (940) 465 - 4437
Mailing Address: PO BOX 192689	City: DALLAS State: TX Zip Code: 75219
Well Owner Name (if different):	Telephone: () -
Mailing Address:	City: State: Zip Code:

PART II. Well Location

Location of Well Site: 8351 FM 315 SOUTH	
City: LARUE Zip Code: 75770 County: HENDERSON	
Distance of Well from septic tank and drain, leach or absorption field: 1,338 Feet	
Distance from nearest property line: 1,360 Feet	Distance from existing well: 1,910 Feet
Latitude: 32° 8' 45.307" N Longitude: 95° 32' 25.315" W	
Anticipated start date of drilling: September 2025 Size of Lot or Acres +/- 4,112	

Well Drilling Company: ANDREWS & FOSTER TX License 2023 Company
Address: PO BOX 348 City: ATHENS
State: TX Zip Code: 75751 Telephone: (903) 675 - 2353
Fax: (903) 677 - 5678 Email: INFO@ANDREWSFOSTER.COM

PART III. Statement of the Nature and Purpose of the Proposed Use (Rule 5.4 {f})

☐ Domestic (solely one single-family household) ☐ Public Water Supply
☐ Agriculture (Specify Use) _____ ☒ Other (Specify Use) See note (1) below
Hydrocarbon Exploration *casing size 16" *pump capacity 225 gpm *annual production 118,260,000 gallons

Other Information

- 1) Drilling permits are effective for a term of 120 calendar days from the date the permit application was received.
- 2.) The well must be drilled within 50 feet of the location specified in the permit as long as that location does not violate any spacing requirement in the rules. (Rule 9)
- 3.) The State Well Report and driller's log, casing, and pump data shall be submitted to the District within 60 days after completion by the driller. (Rule 6)
- 4.) The Driller's Completion Report for Exempt Wells must be submitted by the driller within 60 days after completion of work.
- 5.) Additional information may be required for certain wells under Rule 5.
- 6.) Hydrogeological reports are required if daily maximum capacity exceeds 2 million gallons or outside casing is greater diameter than 10 inches. (Rule 5.4{k})

By signing this form, the Applicant declares that all statements & information in this form are true and correct and agree to:

- 1.) The Applicant will comply with the District Rules and all groundwater use permits and plans promulgated pursuant to District Rules. (Rule 5.4{g})
- 2.) The Applicant agrees to comply with the District Management Plan or is submitting a water conservation plan. (Rule 5.4{h})
- 3.) The Applicant is enclosing a well closure plan or will comply with all District well plugging and capping guidelines and report closure. (Rule 5.4{j})
- 4.) The Applicant's statement of the nature and purpose of the proposed use and amount of water to be withdrawn is true and accurate. (Rule 5.4{f})
- 5.) Acceptance of the permit constitutes acknowledgement of, and agreement to comply with all the terms, provisions, conditions limitations, and restrictions of the permit and District Rules. (Rule 5.9)
- 6.) Applicant agrees that water produced / withdrawn from the proposed well will be put to beneficial use at all times. (Rule 2)
- 7.) The Applicant for a non-exempt well acknowledges that an application for an Operating Permit must be made within 14 days after completion of a new water well, reworking, or re-equipping of an existing water well, prior to producing water. (Rule 5.3)

Signature of Applicant: _____

Date: 9/6/2024

Printed Name of Applicant: Pine Bliss, LLC
By: 24th Parallel Holdings, LP, its Manager
By: Hayman Investments, L.L.C., its General Partner
By: Kyle Bass, its Manager

Telephone: (940) 465 - 4437

If Applicant is other than the owner of the property, provide documentation establishing the applicable authority to construct and/or operate a well for the proposed use. (Rule 5.4{b})

ALL FEES ARE NON-REFUNDABLE AND NON-TRANSFERABLE

NOTE (1) The purpose for which production is requested includes all beneficial purposes as those terms are defined in Section 36.001(9), Texas Water Code, and NTVGCD Rule 1(c), as the same may be amended from time to time.



NECHES & TRINITY VALLEYS GROUNDWATER CONSERVATION DISTRICT

P.O. Box 1387 • 501 Devereaux Suite 201 Jacksonville, TX
75766 Phone: (903) 541-4845 • Fax: (903) 541-4869
Email: office@ntvgcd.org

FOR DISTRICT USE ONLY	
State/District Well No.	
Date Completed Application Received	
9-23-24	
Date Approved	Approved By
Fee Received	Date Received
\$ 400	6-3-24
Paid By: Pine Bliss	
Report received:	

APPLICATION FOR:

(Please check appropriate)

- ☒ Permit to Drill a Well (Rule 3)
☐ Rework of An Existing Well (Rule 5)
☐ Register A New Exempt Well (Rule 3)

Instructions & Rule 3.1 Permit and Registration Required:

- 3.1 No person shall drill, modify, complete, change type of use, plug, abandon, or alter the size of a well within the District without first registering the well with the District, or making application of a new well even though the well may be exempt from the requirement of a permit under Texas Water Code §36.117.
- 3.2 The District staff will review the application for registration and make a preliminary determination on whether the well meets the requirements, exclusions, or exemptions.
- 3.3 No permit shall be required for the drilling of wells exempt by Texas Water Code §36.117.
- 3.4 Exempted wells shall be registered with the District before drilling.

Additional Required Information:

1. Include a map from the county appraisal District indicating the subject property and the location of the proposed well or existing well to be modified. (Rule 5.4 {d})

After review of the Application by District staff, additional information or permit fees may be required as specified in District Rules before approval and before drilling/rework can begin.

When an Application is deemed complete, a Well Development Authorization will be issued to the well owner and driller (if known) and must be available for inspection at the well site during drilling or rework. **NO WORK MAY BEGIN BEFORE** this authorization is received.

ALL FEES ARE NON-REFUNDABLE AND NON-TRANSFERABLE

PART I. Owner Information

Land Owner Name: PINE BLISS LLC	Telephone: (940) 465 - 4437
Mailing Address: PO BOX 192689	City: DALLAS State: TX Zip Code: 75219
Well Owner Name (if different):	Telephone: () -
Mailing Address:	City: State: Zip Code:

PART II. Well Location

Location of Well Site: 8351 FM 315 SOUTH	
City: LARUE Zip Code: 75770 County: HENDERSON	
Distance of Well from septic tank and drain, leach or absorption field: 1,308 Feet	
Distance from nearest property line: 1,799 Feet	Distance from existing well: 2,208 Feet
Latitude: 32° 9' 12.618" N Longitude: 95° 31' 50.111" W	
Anticipated start date of drilling: September 2025 Size of Lot or Acres +/- 4,112	

Well Drilling Company: ANDREWS & FOSTER TX License 2023 Company
Address: PO BOX 348 City: ATHENS
State: TX Zip Code: 75751 Telephone: (903) 675 - 2353
Fax: (903) 677 - 5678 Email: INFO@ANDREWSFOSTER.COM

PART III. Statement of the Nature and Purpose of the Proposed Use (Rule 5.4 {f})


☐ Domestic (solely one single-family household) ☐ Public Water Supply
☐ Agriculture (Specify Use) _____ ☒ Other (Specify Use) See note (1) below
Hydrocarbon Exploration *casing size 16" *pump capacity 325 gpm *annual production 170,820,000 gallons

Other Information

- 1) Drilling permits are effective for a term of 120 calendar days from the date the permit application was received.
- 2.) The well must be drilled within 50 feet of the location specified in the permit as long as that location does not violate any spacing requirement in the rules. (Rule 9)
- 3.) The State Well Report and driller's log, casing, and pump data shall be submitted to the District within 60 days after completion by the driller. (Rule 6)
- 4.) The Driller's Completion Report for Exempt Wells must be submitted by the driller within 60 days after completion of work.
- 5.) Additional information may be required for certain wells under Rule 5.
- 6.) Hydrogeological reports are required if daily maximum capacity exceeds 2 million gallons or outside casing is greater diameter than 10 inches. (Rule 5.4{k})

By signing this form, the Applicant declares that all statements & information in this form are true and correct and agree to:

- 1.) The Applicant will comply with the District Rules and all groundwater use permits and plans promulgated pursuant to District Rules. (Rule 5.4{g})
- 2.) The Applicant agrees to comply with the District Management Plan or is submitting a water conservation plan. (Rule 5.4{h})
- 3.) The Applicant is enclosing a well closure plan or will comply with all District well plugging and capping guidelines and report closure. (Rule 5.4{j})
- 4.) The Applicant's statement of the nature and purpose of the proposed use and amount of water to be withdrawn is true and accurate. (Rule 5.4{f})
- 5.) Acceptance of the permit constitutes acknowledgement of, and agreement to comply with all the terms, provisions, conditions limitations, and restrictions of the permit and District Rules. (Rule 5.9)
- 6.) Applicant agrees that water produced / withdrawn from the proposed well will be put to beneficial use at all times. (Rule 2)
- 7.) The Applicant for a non-exempt well acknowledges that an application for an Operating Permit must be made within 14 days after completion of a new water well, reworking, or re-equipping of an existing water well, prior to producing water. (Rule 5.3)

Signature of Applicant: 

Date: 9/6/2024

Printed Name of Applicant: Pine Bliss, LLC Telephone: (940) 465 - 4437
By: 24th Parallel Holdings, LP, its Manager
By: Hayman Investments, L.L.C., its General Partner
By: Kyle Bass, its Manager

If Applicant is other than the owner of the property, provide documentation establishing the applicable authority to construct and/or operate a well for the proposed use. (Rule 5.4{b})

ALL FEES ARE NON-REFUNDABLE AND NON-TRANSFERABLE

NOTE (1) The purpose for which production is requested includes all beneficial purposes as those terms are defined in Section 36.001(9), Texas Water Code, and NTVGCD Rule 1(c), as the same may be amended from time to time.



**NECHES & TRINITY VALLEYS
GROUNDWATER CONSERVATION DISTRICT**

P.O. Box 1387 • 501 Devereaux Suite 201 Jacksonville, TX

75766 Phone: (903) 541-4845 • Fax: (903) 541-4869

Email: office@ntvgcd.org

FOR DISTRICT USE ONLY	
State/District Well No.	
Date Completed Application Received	
9-23-24	
Date Approved	Approved By
Fee Received	Date Received
\$ 400	6-3-24
Paid By: Pine Bliss	
Report received:	

APPLICATION FOR:

(Please check appropriate)

- ☒ Permit to Drill a Well (Rule 3)
☐ Rework of An Existing Well (Rule 5)
☐ Register A New Exempt Well (Rule 3)

Instructions & Rule 3.1 Permit and Registration Required:

- 3.1 No person shall drill, modify, complete, change type of use, plug, abandon, or alter the size of a well within the District without first registering the well with the District, or making application of a new well even though the well may be exempt from the requirement of a permit under Texas Water Code §36.117.
- 3.2 The District staff will review the application for registration and make a preliminary determination on whether the well meets the requirements, exclusions, or exemptions.
- 3.3 No permit shall be required for the drilling of wells exempt by Texas Water Code §36.117.
- 3.4 Exempted wells shall be registered with the District before drilling.

Additional Required Information:

1. Include a map from the county appraisal District indicating the subject property and the location of the proposed well or existing well to be modified. (Rule 5.4 {d})

After review of the Application by District staff, additional information or permit fees may be required as specified in District Rules before approval and before drilling/rework can begin.

When an Application is deemed complete, a Well Development Authorization will be issued to the well owner and driller (if known) and must be available for inspection at the well site during drilling or rework. NO WORK MAY BEGIN BEFORE this authorization is received.

ALL FEES ARE NON-REFUNDABLE AND NON-TRANSFERABLE

PART I. Owner Information

Land Owner Name: PINE BLISS LLC	Telephone: (940) 465 - 4437
Mailing Address: PO BOX 192689	City: DALLAS State: TX Zip Code: 75219
Well Owner Name (if different):	Telephone: () -
Mailing Address:	City: State: Zip Code:

PART II. Well Location

Location of Well Site: 8351 FM 315 SOUTH	
City: LARUE	Zip Code: 75770 County: HENDERSON
Distance of Well from septic tank and drain, leach or absorption field: 683 Feet	
Distance from nearest property line: 3,318 Feet	Distance from existing well: 2,598 Feet
Latitude: 32° 7' 59.058" N	Longitude: 95° 32' 4.010" W
Anticipated start date of drilling: September 2025 Size of Lot or Acres +/- 4,112	

Well Drilling Company: ANDREWS & FOSTER TX License 2023 Company
Address: PO BOX 348 City: ATHENS
State: TX Zip Code: 75751 Telephone: (903) 675 - 2353
Fax: (903) 677 - 5678 Email: INFO@ANDREWSFOSTER.COM

PART III. Statement of the Nature and Purpose of the Proposed Use (Rule 5.4 {f})

☐ Domestic (solely one single-family household) ☐ Public Water Supply
☐ Agriculture (Specify Use) _____ ☒ Other (Specify Use) See note (1) below
Hydrocarbon Exploration *casing size 16" *pump capacity 225 gpm *annual production 118,260,000 gallons

Other Information

- 1) Drilling permits are effective for a term of 120 calendar days from the date the permit application was received.
- 2.) The well must be drilled within 50 feet of the location specified in the permit as long as that location does not violate any spacing requirement in the rules. (Rule 9)
- 3.) The State Well Report and driller's log, casing, and pump data shall be submitted to the District within 60 days after completion by the driller. (Rule 6)
- 4.) The Driller's Completion Report for Exempt Wells must be submitted by the driller within 60 days after completion of work.
- 5.) Additional information may be required for certain wells under Rule 5.
- 6.) Hydrogeological reports are required if daily maximum capacity exceeds 2 million gallons or outside casing is greater diameter than 10 inches. (Rule 5.4{k})

By signing this form, the Applicant declares that all statements & information in this form are true and correct and agree to:

- 1.) The Applicant will comply with the District Rules and all groundwater use permits and plans promulgated pursuant to District Rules. (Rule 5.4{g})
- 2.) The Applicant agrees to comply with the District Management Plan or is submitting a water conservation plan. (Rule 5.4{h})
- 3.) The Applicant is enclosing a well closure plan or will comply with all District well plugging and capping guidelines and report closure. (Rule 5.4{j})
- 4.) The Applicant's statement of the nature and purpose of the proposed use and amount of water to be withdrawn is true and accurate. (Rule 5.4{f})
- 5.) Acceptance of the permit constitutes acknowledgement of, and agreement to comply with all the terms, provisions, conditions limitations, and restrictions of the permit and District Rules. (Rule 5.9)
- 6.) Applicant agrees that water produced / withdrawn from the proposed well will be put to beneficial use at all times. (Rule 2)
- 7.) The Applicant for a non-exempt well acknowledges that an application for an Operating Permit must be made within 14 days after completion of a new water well, reworking, or re-equipping of an existing water well, prior to producing water. (Rule 5.3)

Signature of Applicant: _____

Date: 9/6/2024

Printed Name of Applicant: Pine Bliss, LLC
By: 24th Parallel Holdings, LP, its Manager
By: Hayman Investments, L.L.C., its General Partner
By: Kyle Bass, its Manager

Telephone: (940) 465 - 4437

If Applicant is other than the owner of the property, provide documentation establishing the applicable authority to construct and/or operate a well for the proposed use. (Rule 5.4{b})

ALL FEES ARE NON-REFUNDABLE AND NON-TRANSFERABLE

NOTE (1) The purpose for which production is requested includes all beneficial purposes as those terms are defined in Section 36.001(9), Texas Water Code, and NTVGCD Rule 1(c), as the same may be amended from time to time.



**NECHES & TRINITY VALLEYS
GROUNDWATER CONSERVATION DISTRICT**

P.O. Box 1387 • 501 Devereaux Suite 201 Jacksonville, TX
75766 Phone: (903) 541-4845 • Fax: (903) 541-4869
Email: office@ntvgcd.org

FOR DISTRICT USE ONLY	
State/District Well No.	
Date Completed Application Received	
9-23-24	
Date Approved	Approved By
Fee Received	Date Received
\$ 400	6-3-24
Paid By: Pine Bliss	
Report received:	

APPLICATION FOR:
(Please check appropriate)

- ☒ Permit to Drill a Well (Rule 3)
☐ Rework of An Existing Well (Rule 5)
☐ Register A New Exempt Well (Rule 3)

Instructions & Rule 3.1 Permit and Registration Required:

- 3.1 No person shall drill, modify, complete, change type of use, plug, abandon, or alter the size of a well within the District without first registering the well with the District, or making application of a new well even though the well may be exempt from the requirement of a permit under Texas Water Code §36.117.
- 3.2 The District staff will review the application for registration and make a preliminary determination on whether the well meets the requirements, exclusions, or exemptions.
- 3.3 No permit shall be required for the drilling of wells exempt by Texas Water Code §36.117.
- 3.4 Exempted wells shall be registered with the District before drilling.

Additional Required Information:

1. Include a map from the county appraisal District indicating the subject property and the location of the proposed well or existing well to be modified. (Rule 5.4 {d})

After review of the Application by District staff, additional information or permit fees may be required as specified in District Rules before approval and before drilling/rework can begin.

When an Application is deemed complete, a Well Development Authorization will be issued to the well owner and driller (if known) and must be available for inspection at the well site during drilling or rework. **NO WORK MAY BEGIN BEFORE** this authorization is received.

ALL FEES ARE NON-REFUNDABLE AND NON-TRANSFERABLE

PART I. Owner Information

Land Owner Name: PINE BLISS LLC	Telephone: (940) 465 - 4437
Mailing Address: PO BOX 192689	City: DALLAS State: TX Zip Code: 75219
Well Owner Name (if different):	Telephone: () -
Mailing Address:	City: State: Zip Code:

PART II. Well Location

Location of Well Site: 8351 FM 315 SOUTH	
Include 911 address or map showing location	
City: LARUE	Zip Code: 75770 County: HENDERSON
Distance of Well from septic tank and drain, leach or absorption field: 1,425 Feet	
Distance from nearest property line: 1,425 Feet	Distance from existing well: 2,500 Feet
Latitude: 32° 8' 40.989" N	Longitude: 95° 33' 2.165" W
Anticipated start date of drilling: September 2025 Size of Lot or Acres +/- 4.112	

Well Drilling Company: ANDREWS & FOSTER TX License 2023 Company
Address: PO BOX 348 City: ATHENS
State: TX Zip Code: 75751 Telephone: (903) 675 - 2353
Fax: (903) 677 - 5678 Email: INFO@ANDREWSFOSTER.COM

PART III. Statement of the Nature and Purpose of the Proposed Use (Rule 5.4 {f})


☐ Domestic (solely one single-family household) ☐ Public Water Supply
☐ Agriculture (Specify Use) See note (1) below
☒ Other (Specify Use) See note (1) below
Hydrocarbon Exploration *casing size 16" *pump capacity 500 gpm *annual production 262,800,000 gallons

Other Information

- 1) Drilling permits are effective for a term of 120 calendar days from the date the permit application was received.
- 2.) The well must be drilled within 50 feet of the location specified in the permit as long as that location does not violate any spacing requirement in the rules. (Rule 9)
- 3.) The State Well Report and driller's log, casing, and pump data shall be submitted to the District within 60 days after completion by the driller. (Rule 6)
- 4.) The Driller's Completion Report for Exempt Wells must be submitted by the driller within 60 days after completion of work.
- 5.) Additional information may be required for certain wells under Rule 5.
- 6.) Hydrogeological reports are required if daily maximum capacity exceeds 2 million gallons or outside casing is greater diameter than 10 inches. (Rule 5.4{k})

By signing this form, the Applicant declares that all statements & information in this form are true and correct and agree to:

- 1.) The Applicant will comply with the District Rules and all groundwater use permits and plans promulgated pursuant to District Rules. (Rule 5.4{g})
- 2.) The Applicant agrees to comply with the District Management Plan or is submitting a water conservation plan. (Rule 5.4{h})
- 3.) The Applicant is enclosing a well closure plan or will comply with all District well plugging and capping guidelines and report closure. (Rule 5.4{j})
- 4.) The Applicant's statement of the nature and purpose of the proposed use and amount of water to be withdrawn is true and accurate. (Rule 5.4{f})
- 5.) Acceptance of the permit constitutes acknowledgement of, and agreement to comply with all the terms, provisions, conditions limitations, and restrictions of the permit and District Rules. (Rule 5.9)
- 6.) Applicant agrees that water produced / withdrawn from the proposed well will be put to beneficial use at all times. (Rule 2)
- 7.) The Applicant for a non-exempt well acknowledges that an application for an Operating Permit must be made within 14 days after completion of a new water well, reworking, or re-equipping of an existing water well, prior to producing water. (Rule 5.3)

Signature of Applicant: 

Date: 9/6/2024

Printed Name of Applicant: Pine Bliss, LLC Telephone: (940) 465 - 4437
By: 24th Parallel Holdings, LP, its Manager
By: Hayman Investments, L.L.C., its General Partner
By: Kyle Bass, its Manager

If Applicant is other than the owner of the property, provide documentation establishing the applicable authority to construct and/or operate a well for the proposed use. (Rule 5.4{b})

ALL FEES ARE NON-REFUNDABLE AND NON-TRANSFERABLE

NOTE (1) The purpose for which production is requested includes all beneficial purposes as those terms are defined in Section 36.001(9), Texas Water Code, and NTVGCD Rule 1(c), as the same may be amended from time to time.



**NECHES & TRINITY VALLEYS
GROUNDWATER CONSERVATION DISTRICT**

P.O. Box 1387 • 501 Devereaux Suite 201 Jacksonville, TX

75766 Phone: (903) 541-4845 • Fax: (903) 541-4869

Email: office@ntvgcd.org

APPLICATION FOR:

(Please check appropriate)

- ☒ Permit to Drill a Well (Rule 3)
☐ Rework of An Existing Well (Rule 5)
☐ Register A New Exempt Well (Rule 3)

FOR DISTRICT USE ONLY

State/District Well No.

Date Completed Application Received

9-23-24

Date Approved

Approved By

Fee Received

Date Received

\$ 400

6-3-24

Paid By: Pine Bliss

Report received:

Instructions & Rule 3.1 Permit and Registration Required:

- 3.1 No person shall drill, modify, complete, change type of use, plug, abandon, or alter the size of a well within the District without first registering the well with the District, or making application of a new well even though the well may be exempt from the requirement of a permit under Texas Water Code §36.117.
- 3.2 The District staff will review the application for registration and make a preliminary determination on whether the well meets the requirements, exclusions, or exemptions.
- 3.3 No permit shall be required for the drilling of wells exempt by Texas Water Code §36.117.
- 3.4 Exempted wells shall be registered with the District before drilling.

Additional Required Information:

1. Include a map from the county appraisal District indicating the subject property and the location of the proposed well or existing well to be modified. (Rule 5.4 {d})

After review of the Application by District staff, additional information or permit fees may be required as specified in District Rules before approval and before drilling/rework can begin.

When an Application is deemed complete, a Well Development Authorization will be issued to the well owner and driller (if known) and must be available for inspection at the well site during drilling or rework. **NO WORK MAY BEGIN BEFORE** this authorization is received.

ALL FEES ARE NON-REFUNDABLE AND NON-TRANSFERABLE

PART I. Owner Information

Land Owner Name: PINE BLISS LLC Telephone: (940) 465 - 4437

Mailing Address: PO BOX 192689 City: DALLAS State: TX Zip Code: 75219

Well Owner Name (if different): _____ Telephone: (_____) _____ - _____

Mailing Address: _____ City: _____ State: _____ Zip Code: _____

PART II. Well Location

Location of Well Site: 8351 FM 315 SOUTH

City: LARUE Zip Code: 75770 County: HENDERSON

Distance of Well from septic tank and drain, leach or absorption field: 1,452 Feet

Distance from nearest property line: 1,452 Feet Distance from existing well: 3,265 Feet

Latitude: 32° 7' 47.961" N Longitude: 95° 31' 17.125" W

Anticipated start date of drilling: September 2025 Size of Lot or Acres +/- 4,112

Well Drilling Company: ANDREWS & FOSTER TX License 2023 Company
Address: PO BOX 348 City: ATHENS
State: TX Zip Code: 75751 Telephone: (903) 675 - 2353
Fax: (903) 677 - 5678 Email: INFO@ANDREWSFOSTER.COM

PART III. Statement of the Nature and Purpose of the Proposed Use (Rule 5.4 {f})

☐ Domestic (solely one single-family household) ☐ Public Water Supply
☐ Agriculture (Specify Use) See note (1) below
☒ Other (Specify Use) Hydrocarbon Exploration *casing size 16" *pump capacity 475 gpm *annual production 249,660,000 gallons

Other Information

- 1) Drilling permits are effective for a term of 120 calendar days from the date the permit application was received.
- 2.) The well must be drilled within 50 feet of the location specified in the permit as long as that location does not violate any spacing requirement in the rules. **(Rule 9)**
- 3.) The State Well Report and driller's log, casing, and pump data shall be submitted to the District within 60 days after completion by the driller. **(Rule 6)**
- 4.) The Driller's Completion Report for Exempt Wells must be submitted by the driller within 60 days after completion of work.
- 5.) Additional information may be required for certain wells under Rule 5.
- 6.) Hydrogeological reports are required if daily maximum capacity exceeds 2 million gallons or outside casing is greater diameter than 10 inches. **(Rule 5.4{k})**

By signing this form, the Applicant declares that all statements & information in this form are true and correct and agree to:

- 1.) The Applicant will comply with the District Rules and all groundwater use permits and plans promulgated pursuant to District Rules. **(Rule 5.4{g})**
- 2.) The Applicant agrees to comply with the District Management Plan or is submitting a water conservation plan. **(Rule 5.4{h})**
- 3.) The Applicant is enclosing a well closure plan or will comply with all District well plugging and capping guidelines and report closure. **(Rule 5.4{j})**
- 4.) The Applicant's statement of the nature and purpose of the proposed use and amount of water to be withdrawn is true and accurate. **(Rule 5.4{f})**
- 5.) Acceptance of the permit constitutes acknowledgement of, and agreement to comply with all the terms, provisions, conditions limitations, and restrictions of the permit and District Rules. **(Rule 5.9)**
- 6.) Applicant agrees that water produced / withdrawn from the proposed well will be put to beneficial use at all times. **(Rule 2)**
- 7.) The Applicant for a non-exempt well acknowledges that an application for an Operating Permit must be made within 14 days after completion of a new water well, reworking, or re-equipping of an existing water well, prior to producing water. **(Rule 5.3)**

Signature of Applicant: 

Date: 9/6/2024

Printed Name of Applicant: Pine Bliss, LLC Telephone: (940) 465 - 4437
By: 24th Parallel Holdings, LP, its Manager
By: Hayman Investments, L.L.C., its General Partner
By: Kyle Bass, its Manager

If Applicant is other than the owner of the property, provide documentation establishing the applicable authority to construct and/or operate a well for the proposed use. **(Rule 5.4{b})**

ALL FEES ARE NON-REFUNDABLE AND NON-TRANSFERABLE

NOTE (1) The purpose for which production is requested includes all beneficial purposes as those terms are defined in Section 36.001(9), Texas Water Code, and NTVGCD Rule 1(c), as the same may be amended from time to time.



**NECHES & TRINITY VALLEYS
GROUNDWATER CONSERVATION DISTRICT**

P.O. Box 1387 • 501 Devereaux Suite 201 Jacksonville, TX

75766 Phone: (903) 541-4845 • Fax: (903) 541-4869

Email: office@ntvgcd.org

APPLICATION FOR:

(Please check appropriate)

- ☒ Permit to Drill a Well (Rule 3)
☐ Rework of An Existing Well (Rule 5)
☐ Register A New Exempt Well (Rule 3)

FOR DISTRICT USE ONLY	
State/District Well No.	
Date Completed Application Received	
9-23-24	
Date Approved	Approved By
Fee Received	Date Received
\$ 400	10-3-24
Paid By: Pine Bliss	
Report received:	

Instructions & Rule 3.1 Permit and Registration Required:

- 3.1 No person shall drill, modify, complete, change type of use, plug, abandon, or alter the size of a well within the District without first registering the well with the District, or making application of a new well even though the well may be exempt from the requirement of a permit under Texas Water Code §36.117.
- 3.2 The District staff will review the application for registration and make a preliminary determination on whether the well meets the requirements, exclusions, or exemptions.
- 3.3 No permit shall be required for the drilling of wells exempt by Texas Water Code §36.117.
- 3.4 Exempted wells shall be registered with the District before drilling.

Additional Required Information:

1. Include a map from the county appraisal District indicating the subject property and the location of the proposed well or existing well to be modified. (Rule 5.4 {d})

After review of the Application by District staff, additional information or permit fees may be required as specified in District Rules before approval and before drilling/rework can begin.

When an Application is deemed complete, a Well Development Authorization will be issued to the well owner and driller (if known) and must be available for inspection at the well site during drilling or rework. **NO WORK MAY BEGIN BEFORE** this authorization is received.

ALL FEES ARE NON-REFUNDABLE AND NON-TRANSFERABLE

PART I. Owner Information

Land Owner Name: PINE BLISS LLC	Telephone: (940) 465 - 4437
Mailing Address: PO BOX 192689	City: DALLAS State: TX Zip Code: 75219
Well Owner Name (if different):	Telephone: () -
Mailing Address:	City: State: Zip Code:

PART II. Well Location

Location of Well Site: 8351 FM 315 SOUTH	
City: LARUE Zip Code: 75770 County: HENDERSON	
Distance of Well from septic tank and drain, leach or absorption field: 1,902 Feet	
Distance from nearest property line: 1,488 Feet	Distance from existing well: 2,058 Feet
Latitude: 32° 8' 41.972" N	Longitude: 95° 31' 37.305" W
Anticipated start date of drilling: September 2025 Size of Lot or Acres +/- 4,112	

Well Drilling Company: ANDREWS & FOSTER TX License 2023 Company
Address: PO BOX 348 City: ATHENS
State: TX Zip Code: 75751 Telephone: (903) 675 - 2353
Fax: (903) 677 - 5678 Email: INFO@ANDREWSFOSTER.COM

PART III. Statement of the Nature and Purpose of the Proposed Use (Rule 5.4 {f})


☐ Domestic (solely one single-family household) ☐ Public Water Supply
☐ Agriculture (Specify Use) See note (1) below
☒ Other (Specify Use) See note (1) below
Hydrocarbon Exploration *casing size 16" *pump capacity 650 gpm *annual production 341,640,000 gallons

Other Information

- 1) Drilling permits are effective for a term of 120 calendar days from the date the permit application was received.
- 2.) The well must be drilled within 50 feet of the location specified in the permit as long as that location does not violate any spacing requirement in the rules. **(Rule 9)**
- 3.) The State Well Report and driller's log, casing, and pump data shall be submitted to the District within 60 days after completion by the driller. **(Rule 6)**
- 4.) The Driller's Completion Report for Exempt Wells must be submitted by the driller within 60 days after completion of work.
- 5.) Additional information may be required for certain wells under Rule 5.
- 6.) Hydrogeological reports are required if daily maximum capacity exceeds 2 million gallons or outside casing is greater diameter than 10 inches. **(Rule 5.4{k})**

By signing this form, the Applicant declares that all statements & information in this form are true and correct and agree to:

- 1.) The Applicant will comply with the District Rules and all groundwater use permits and plans promulgated pursuant to District Rules. **(Rule 5.4{g})**
- 2.) The Applicant agrees to comply with the District Management Plan or is submitting a water conservation plan. **(Rule 5.4{h})**
- 3.) The Applicant is enclosing a well closure plan or will comply with all District well plugging and capping guidelines and report closure. **(Rule 5.4{j})**
- 4.) The Applicant's statement of the nature and purpose of the proposed use and amount of water to be withdrawn is true and accurate. **(Rule 5.4{f})**
- 5.) Acceptance of the permit constitutes acknowledgement of, and agreement to comply with all the terms, provisions, conditions limitations, and restrictions of the permit and District Rules. **(Rule 5.9)**
- 6.) Applicant agrees that water produced / withdrawn from the proposed well will be put to beneficial use at all times. **(Rule 2)**
- 7.) The Applicant for a non-exempt well acknowledges that an application for an Operating Permit must be made within 14 days after completion of a new water well, reworking, or re-equipping of an existing water well, prior to producing water. **(Rule 5.3)**

Signature of Applicant: 

Date: 9/6/2024

Printed Name of Applicant: Pine Bliss, LLC Telephone: (940) 465 - 4437
By: 24th Parallel Holdings, LP, its Manager
By: Hayman Investments, L.L.C., its General Partner
By: Kyle Bass, its Manager

If Applicant is other than the owner of the property, provide documentation establishing the applicable authority to construct and/or operate a well for the proposed use. **(Rule 5.4{b})**

ALL FEES ARE NON-REFUNDABLE AND NON-TRANSFERABLE

NOTE (1) The purpose for which production is requested includes all beneficial purposes as those terms are defined in Section 36.001(9), Texas Water Code, and NTVGCD Rule 1(c), as the same may be amended from time to time.



NECHES & TRINITY VALLEYS
GROUNDWATER CONSERVATION DISTRICT

P.O. Box 1387 • 501 Devereaux Suite 201 Jacksonville, TX
75766 Phone: (903) 541-4845 • Fax: (903) 541-4869
Email: office@ntvgcd.org

FOR DISTRICT USE ONLY	
State/District Well No.	
Date Completed Application Received 9-23-24	
Date Approved	Approved By
Fee Received	Date Received
\$ 400	6-3-24
Paid By: Pine Bliss	
Report received:	

APPLICATION FOR:

(Please check appropriate)

- ☒ Permit to Drill a Well (Rule 3)
☐ Rework of An Existing Well (Rule 5)
☐ Register A New Exempt Well (Rule 3)

Instructions & Rule 3.1 Permit and Registration Required:

- 3.1 No person shall drill, modify, complete, change type of use, plug, abandon, or alter the size of a well within the District without first registering the well with the District, or making application of a new well even though the well may be exempt from the requirement of a permit under Texas Water Code §36.117.
- 3.2 The District staff will review the application for registration and make a preliminary determination on whether the well meets the requirements, exclusions, or exemptions.
- 3.3 No permit shall be required for the drilling of wells exempt by Texas Water Code §36.117.
- 3.4 Exempted wells shall be registered with the District before drilling.

Additional Required Information:

1. Include a map from the county appraisal District indicating the subject property and the location of the proposed well or existing well to be modified. (Rule 5.4 {d})

After review of the Application by District staff, additional information or permit fees may be required as specified in District Rules before approval and before drilling/rework can begin.

When an Application is deemed complete, a Well Development Authorization will be issued to the well owner and driller (if known) and must be available for inspection at the well site during drilling or rework. **NO WORK MAY BEGIN BEFORE** this authorization is received.

ALL FEES ARE NON-REFUNDABLE AND NON-TRANSFERABLE

PART I. Owner Information

Land Owner Name: PINE BLISS LLC	Telephone: (940) 465 - 4437
Mailing Address: PO BOX 192689	City: DALLAS State: TX Zip Code: 75219
Well Owner Name (if different):	Telephone: () -
Mailing Address:	City: State: Zip Code:

PART II. Well Location

Location of Well Site: 8351 FM 315 SOUTH	
City: LARUE	Zip Code: 75770 County: HENDERSON
Distance of Well from septic tank and drain, leach or absorption field: 1,680 Feet	
Distance from nearest property line: 1,680 Feet	Distance from existing well: 2,208 Feet
Latitude: 32° 9' 35.152" N	Longitude: 95° 31' 50.577" W
Anticipated start date of drilling: September 2025	Size of Lot or Acres +/- 4,112

Well Drilling Company: ANDREWS & FOSTER TX License 2023 Company
Address: PO BOX 348 City: ATHENS
State: TX Zip Code: 75751 Telephone: (903) 675 - 2353
Fax: (903) 677 - 5678 Email: INFO@ANDREWSFOSTER.COM

PART III. Statement of the Nature and Purpose of the Proposed Use (Rule 5.4 {f})

☐ Domestic (solely one single-family household) ☐ Public Water Supply
☐ Agriculture (Specify Use) See note (1) below
☒ Other (Specify Use) See note (1) below
Hydrocarbon Exploration *casing size 16" *pump capacity 650 gpm *annual production 341,640,000 gallons

Other Information

- 1.) Drilling permits are effective for a term of 120 calendar days from the date the permit application was received.
- 2.) The well must be drilled within 50 feet of the location specified in the permit as long as that location does not violate any spacing requirement in the rules. (Rule 9)
- 3.) The State Well Report and driller's log, casing, and pump data shall be submitted to the District within 60 days after completion by the driller. (Rule 6)
- 4.) The Driller's Completion Report for Exempt Wells must be submitted by the driller within 60 days after completion of work.
- 5.) Additional information may be required for certain wells under Rule 5.
- 6.) Hydrogeological reports are required if daily maximum capacity exceeds 2 million gallons or outside casing is greater diameter than 10 inches. (Rule 5.4{k})

By signing this form, the Applicant declares that all statements & information in this form are true and correct and agree to:

- 1.) The Applicant will comply with the District Rules and all groundwater use permits and plans promulgated pursuant to District Rules. (Rule 5.4{g})
- 2.) The Applicant agrees to comply with the District Management Plan or is submitting a water conservation plan. (Rule 5.4{h})
- 3.) The Applicant is enclosing a well closure plan or will comply with all District well plugging and capping guidelines and report closure. (Rule 5.4{j})
- 4.) The Applicant's statement of the nature and purpose of the proposed use and amount of water to be withdrawn is true and accurate. (Rule 5.4{f})
- 5.) Acceptance of the permit constitutes acknowledgement of, and agreement to comply with all the terms, provisions, conditions limitations, and restrictions of the permit and District Rules. (Rule 5.9)
- 6.) Applicant agrees that water produced / withdrawn from the proposed well will be put to beneficial use at all times. (Rule 2)
- 7.) The Applicant for a non-exempt well acknowledges that an application for an Operating Permit must be made within 14 days after completion of a new water well, reworking, or re-equipping of an existing water well, prior to producing water. (Rule 5.3)

Signature of Applicant: 

Date: 9/6/2024

Printed Name of Applicant: Pine Bliss, LLC Telephone: (940) 465 - 4437
By: 24th Parallel Holdings, LP, its Manager
By: Hayman Investments, L.L.C., its General Partner
By: Kyle Bass, its Manager

If Applicant is other than the owner of the property, provide documentation establishing the applicable authority to construct and/or operate a well for the proposed use. (Rule 5.4{b})

ALL FEES ARE NON-REFUNDABLE AND NON-TRANSFERABLE

NOTE (1) The purpose for which production is requested includes all beneficial purposes as those terms are defined in Section 36.001(9), Texas Water Code, and NTVGCD Rule 1(c), as the same may be amended from time to time.



**NECHES & TRINITY VALLEYS
GROUNDWATER CONSERVATION DISTRICT**

P.O. Box 1387 • 501 Devereaux Suite 201 Jacksonville, TX
75766 Phone: (903) 541-4845 • Fax: (903) 541-4869
Email: office@ntvgcd.org

FOR DISTRICT USE ONLY	
State/District Well No.	
Date Completed Application Received	
9-23-24	
Date Approved	Approved By
Fee Received	Date Received
\$ 400	6-3-24
Paid By: Pine Bliss	
Report received:	

APPLICATION FOR:
(Please check appropriate)

- ☒ Permit to Drill a Well (Rule 3)
☐ Rework of An Existing Well (Rule 5)
☐ Register A New Exempt Well (Rule 3)

Instructions & Rule 3.1 Permit and Registration Required:

- 3.1 No person shall drill, modify, complete, change type of use, plug, abandon, or alter the size of a well within the District without first registering the well with the District, or making application of a new well even though the well may be exempt from the requirement of a permit under Texas Water Code §36.117.
- 3.2 The District staff will review the application for registration and make a preliminary determination on whether the well meets the requirements, exclusions, or exemptions.
- 3.3 No permit shall be required for the drilling of wells exempt by Texas Water Code §36.117.
- 3.4 Exempted wells shall be registered with the District before drilling.

Additional Required Information:

1. Include a map from the county appraisal District indicating the subject property and the location of the proposed well or existing well to be modified. (Rule 5.4 {d})

After review of the Application by District staff, additional information or permit fees may be required as specified in District Rules before approval and before drilling/rework can begin.

When an Application is deemed complete, a Well Development Authorization will be issued to the well owner and driller (if known) and must be available for inspection at the well site during drilling or rework. **NO WORK MAY BEGIN BEFORE** this authorization is received.

ALL FEES ARE NON-REFUNDABLE AND NON-TRANSFERABLE

PART I. Owner Information

Land Owner Name: PINE BLISS LLC	Telephone: (940) 465 - 4437
Mailing Address: PO BOX 192689	City: DALLAS State: TX Zip Code: 75219
Well Owner Name (if different):	Telephone: () -
Mailing Address:	City: State: Zip Code:

PART II. Well Location

Location of Well Site: 8351 FM 315 SOUTH	
City: LARUE	Zip Code: 75770 County: HENDERSON
Distance of Well from septic tank and drain, leach or absorption field: 1,552 Feet	
Distance from nearest property line: 1,552 Feet	Distance from existing well: 2,355 Feet
Latitude: 32° 10' 4.123" N	Longitude: 95° 31' 51.494" W
Anticipated start date of drilling: September 2025 Size of Lot or Acres +/- 4.112	

Well Drilling Company: ANDREWS & FOSTER TX License 2023 Company
Address: PO BOX 348 City: ATHENS
State: TX Zip Code: 75751 Telephone: (903) 675 - 2353
Fax: (903) 677 - 5678 Email: INFO@ANDREWSFOSTER.COM

PART III. Statement of the Nature and Purpose of the Proposed Use (Rule 5.4 {f})

☐ Domestic (solely one single-family household) ☐ Public Water Supply
☐ Agriculture (Specify Use) See note (1) below
☒ Other (Specify Use) See note (1) below
Hydrocarbon Exploration *casing size 16" *pump capacity 700 gpm *annual production 367,920,000 gallons

Other Information

- 1.) Drilling permits are effective for a term of 120 calendar days from the date the permit application was received.
- 2.) The well must be drilled within 50 feet of the location specified in the permit as long as that location does not violate any spacing requirement in the rules. **(Rule 9)**
- 3.) The State Well Report and driller's log, casing, and pump data shall be submitted to the District within 60 days after completion by the driller. **(Rule 6)**
- 4.) The Driller's Completion Report for Exempt Wells must be submitted by the driller within 60 days after completion of work.
- 5.) Additional information may be required for certain wells under Rule 5.
- 6.) Hydrogeological reports are required if daily maximum capacity exceeds 2 million gallons or outside casing is greater diameter than 10 inches. **(Rule 5.4{k})**

By signing this form, the Applicant declares that all statements & information in this form are true and correct and agree to:

- 1.) The Applicant will comply with the District Rules and all groundwater use permits and plans promulgated pursuant to District Rules. **(Rule 5.4{g})**
- 2.) The Applicant agrees to comply with the District Management Plan or is submitting a water conservation plan. **(Rule 5.4{h})**
- 3.) The Applicant is enclosing a well closure plan or will comply with all District well plugging and capping guidelines and report closure. **(Rule 5.4{j})**
- 4.) The Applicant's statement of the nature and purpose of the proposed use and amount of water to be withdrawn is true and accurate. **(Rule 5.4{f})**
- 5.) Acceptance of the permit constitutes acknowledgement of, and agreement to comply with all the terms, provisions, conditions limitations, and restrictions of the permit and District Rules. **(Rule 5.9)**
- 6.) Applicant agrees that water produced / withdrawn from the proposed well will be put to beneficial use at all times. **(Rule 2)**
- 7.) The Applicant for a non-exempt well acknowledges that an application for an Operating Permit must be made within 14 days after completion of a new water well, reworking, or re-equipping of an existing water well, prior to producing water. **(Rule 5.3)**

Signature of Applicant: 

Date: 9/6/2024

Printed Name of Applicant: Pine Bliss, LLC Telephone: (940) 465 - 4437
By: 24th Parallel Holdings, LP, its Manager
By: Hayman Investments, L.L.C., its General Partner
By: Kyle Bass, its Manager

If Applicant is other than the owner of the property, provide documentation establishing the applicable authority to construct and/or operate a well for the proposed use. **(Rule 5.4{b})**

ALL FEES ARE NON-REFUNDABLE AND NON-TRANSFERABLE

NOTE (1) The purpose for which production is requested includes all beneficial purposes as those terms are defined in Section 36.001(9), Texas Water Code, and NTVGCD Rule 1(c), as the same may be amended from time to time.



NECHES & TRINITY VALLEYS GROUNDWATER CONSERVATION DISTRICT

P.O. Box 1387 • 501 Devereaux Suite 201 Jacksonville, TX
75766 Phone: (903) 541-4845 • Fax: (903) 541-4869
Email: office@ntvgcd.org

APPLICATION FOR:

(Please check appropriate)

- ☒ Permit to Drill a Well (Rule 3)
☐ Rework of An Existing Well (Rule 5)
☐ Register A New Exempt Well (Rule 3)

FOR DISTRICT USE ONLY

State/District Well No.	
Date Completed Application Received	9-23-24
Date Approved	Approved By
Fee Received	Date Received
\$ 400	6-3-24
Paid By: Pine Bliss	
Report received:	

Instructions & Rule 3.1 Permit and Registration Required:

- 3.1 No person shall drill, modify, complete, change type of use, plug, abandon, or alter the size of a well within the District without first registering the well with the District, or making application of a new well even though the well may be exempt from the requirement of a permit under Texas Water Code §36.117.
- 3.2 The District staff will review the application for registration and make a preliminary determination on whether the well meets the requirements, exclusions, or exemptions.
- 3.3 No permit shall be required for the drilling of wells exempt by Texas Water Code §36.117.
- 3.4 Exempted wells shall be registered with the District before drilling.

Additional Required Information:

1. Include a map from the county appraisal District indicating the subject property and the location of the proposed well or existing well to be modified. (Rule 5.4 {d})

After review of the Application by District staff, additional information or permit fees may be required as specified in District Rules before approval and before drilling/rework can begin.

When an Application is deemed complete, a Well Development Authorization will be issued to the well owner and driller (if known) and must be available for inspection at the well site during drilling or rework. **NO WORK MAY BEGIN BEFORE** this authorization is received.

ALL FEES ARE NON-REFUNDABLE AND NON-TRANSFERABLE

PART I. Owner Information

Land Owner Name: PINE BLISS LLC	Telephone: (940) 465 - 4437
Mailing Address: PO BOX 192689	City: DALLAS State: TX Zip Code: 75219
Well Owner Name (if different):	Telephone: () -
Mailing Address:	City: State: Zip Code:

PART II. Well Location

Location of Well Site: 8351 FM 315 SOUTH
City: LARUE Zip Code: 75770 County: HENDERSON
Distance of Well from septic tank and drain, leach or absorption field: 1,435 Feet
Distance from nearest property line: 1,435 Feet Distance from existing well: 2,571 Feet
Latitude: 32° 10' 19.624" N Longitude: 95° 31' 21.927" W
Anticipated start date of drilling: September 2025 Size of Lot or Acres +/- 4.112

Well Drilling Company: ANDREWS & FOSTER TX License 2023 Company
Address: PO BOX 348 City: ATHENS
State: TX Zip Code: 75751 Telephone: (903) 675 - 2353
Fax: (903) 677 - 5678 Email: INFO@ANDREWSFOSTER.COM

PART III. Statement of the Nature and Purpose of the Proposed Use (Rule 5.4 {f})

☐ Domestic (solely one single-family household) ☐ Public Water Supply
☐ Agriculture (Specify Use) _____ ☒ Other (Specify Use) See note (1) below
Hydrocarbon Exploration *casing size 16" *pump capacity 900 gpm *annual production 473,040,000 gallons

Other Information

- 1) Drilling permits are effective for a term of 120 calendar days from the date the permit application was received.
- 2.) The well must be drilled within 50 feet of the location specified in the permit as long as that location does not violate any spacing requirement in the rules. (Rule 9)
- 3.) The State Well Report and driller's log, casing, and pump data shall be submitted to the District within 60 days after completion by the driller. (Rule 6)
- 4.) The Driller's Completion Report for Exempt Wells must be submitted by the driller within 60 days after completion of work.
- 5.) Additional information may be required for certain wells under Rule 5.
- 6.) Hydrogeological reports are required if daily maximum capacity exceeds 2 million gallons or outside casing is greater diameter than 10 inches. (Rule 5.4{k})

By signing this form, the Applicant declares that all statements & information in this form are true and correct and agree to:

- 1.) The Applicant will comply with the District Rules and all groundwater use permits and plans promulgated pursuant to District Rules. (Rule 5.4{g})
- 2.) The Applicant agrees to comply with the District Management Plan or is submitting a water conservation plan. (Rule 5.4{h})
- 3.) The Applicant is enclosing a well closure plan or will comply with all District well plugging and capping guidelines and report closure. (Rule 5.4{j})
- 4.) The Applicant's statement of the nature and purpose of the proposed use and amount of water to be withdrawn is true and accurate. (Rule 5.4{f})
- 5.) Acceptance of the permit constitutes acknowledgement of, and agreement to comply with all the terms, provisions, conditions limitations, and restrictions of the permit and District Rules. (Rule 5.9)
- 6.) Applicant agrees that water produced / withdrawn from the proposed well will be put to beneficial use at all times. (Rule 2)
- 7.) The Applicant for a non-exempt well acknowledges that an application for an Operating Permit must be made within 14 days after completion of a new water well, reworking, or re-equipping of an existing water well, prior to producing water. (Rule 5.3)

Signature of Applicant: _____

Date: 9/6/2024

Printed Name of Applicant: Pine Bliss, LLC Telephone: (940) 465 - 4437
By: 24th Parallel Holdings, LP, its Manager
By: Hayman Investments, L.L.C., its General Partner
By: Kyle Bass, its Manager

If Applicant is other than the owner of the property, provide documentation establishing the applicable authority to construct and/or operate a well for the proposed use. (Rule 5.4{b})

ALL FEES ARE NON-REFUNDABLE AND NON-TRANSFERABLE

NOTE (1) The purpose for which production is requested includes all beneficial purposes as those terms are defined in Section 36.001(9), Texas Water Code, and NTVGCD Rule 1(c), as the same may be amended from time to time.



NECHES & TRINITY VALLEYS GROUNDWATER CONSERVATION DISTRICT

P.O. Box 1387 • 501 Devereaux Suite 201 Jacksonville, TX
75766 Phone: (903) 541-4845 • Fax: (903) 541-4869
Email: office@ntvgcd.org

FOR DISTRICT USE ONLY	
State/District Well No.	
Date Completed Application Received 9-23-24	
Date Approved	Approved By
Fee Received	Date Received
\$ 400	6-3-24
Paid By: Pine Bliss	
Report received:	

APPLICATION FOR:
(Please check appropriate)

- ☒ Permit to Drill a Well (Rule 3)
☐ Rework of An Existing Well (Rule 5)
☐ Register A New Exempt Well (Rule 3)

Instructions & Rule 3.1 Permit and Registration Required:

- 3.1 No person shall drill, modify, complete, change type of use, plug, abandon, or alter the size of a well within the District without first registering the well with the District, or making application of a new well even though the well may be exempt from the requirement of a permit under Texas Water Code §36.117.
- 3.2 The District staff will review the application for registration and make a preliminary determination on whether the well meets the requirements, exclusions, or exemptions.
- 3.3 No permit shall be required for the drilling of wells exempt by Texas Water Code §36.117.
- 3.4 Exempted wells shall be registered with the District before drilling.

Additional Required Information:

1. Include a map from the county appraisal District indicating the subject property and the location of the proposed well or existing well to be modified. (Rule 5.4 {d})

After review of the Application by District staff, additional information or permit fees may be required as specified in District Rules before approval and before drilling/rework can begin.

When an Application is deemed complete, a Well Development Authorization will be issued to the well owner and driller (if known) and must be available for inspection at the well site during drilling or rework. **NO WORK MAY BEGIN BEFORE** this authorization is received.

ALL FEES ARE NON-REFUNDABLE AND NON-TRANSFERABLE

PART I. Owner Information

Land Owner Name: PINE BLISS LLC	Telephone: (940) 465 - 4437
Mailing Address: PO BOX 192689	City: DALLAS State: TX Zip Code: 75219
Well Owner Name (if different):	Telephone: () -
Mailing Address:	City: State: Zip Code:

PART II. Well Location

Location of Well Site: 8351 FM 315 SOUTH	
City: LARUE Zip Code: 75770 County: HENDERSON	
Distance of Well from septic tank and drain, leach or absorption field: 2,105 Feet	
Distance from nearest property line: 3,085 Feet	Distance from existing well: 3,085 Feet
Latitude: 32° 8' 20.254" N	Longitude: 95° 32' 44.601" W
Anticipated start date of drilling: September 2025 Size of Lot or Acres +/- 4,112	

Well Drilling Company: ANDREWS & FOSTER TX License 2023 Company
Address: PO BOX 348 City: ATHENS
State: TX Zip Code: 75751 Telephone: (903) 675 - 2353
Fax: (903) 677 - 5678 Email: INFO@ANDREWSFOSTER.COM

PART III. Statement of the Nature and Purpose of the Proposed Use (Rule 5.4 {f})

☐ Domestic (solely one single-family household) ☐ Public Water Supply
☐ Agriculture (Specify Use) See note (1) below
☒ Other (Specify Use) See note (1) below
Hydrocarbon Exploration *casing size 16" *pump capacity 450 gpm *annual production 236,520,000 gallons

Other Information

- 1) Drilling permits are effective for a term of 120 calendar days from the date the permit application was received.
- 2.) The well must be drilled within 50 feet of the location specified in the permit as long as that location does not violate any spacing requirement in the rules. **(Rule 9)**
- 3.) The State Well Report and driller's log, casing, and pump data shall be submitted to the District within 60 days after completion by the driller. **(Rule 6)**
- 4.) The Driller's Completion Report for Exempt Wells must be submitted by the driller within 60 days after completion of work.
- 5.) Additional information may be required for certain wells under Rule 5.
- 6.) Hydrogeological reports are required if daily maximum capacity exceeds 2 million gallons or outside casing is greater diameter than 10 inches. **(Rule 5.4{k})**

By signing this form, the Applicant declares that all statements & information in this form are true and correct and agree to:

- 1.) The Applicant will comply with the District Rules and all groundwater use permits and plans promulgated pursuant to District Rules. **(Rule 5.4{g})**
- 2.) The Applicant agrees to comply with the District Management Plan or is submitting a water conservation plan. **(Rule 5.4{h})**
- 3.) The Applicant is enclosing a well closure plan or will comply with all District well plugging and capping guidelines and report closure. **(Rule 5.4{j})**
- 4.) The Applicant's statement of the nature and purpose of the proposed use and amount of water to be withdrawn is true and accurate. **(Rule 5.4{f})**
- 5.) Acceptance of the permit constitutes acknowledgement of, and agreement to comply with all the terms, provisions, conditions limitations, and restrictions of the permit and District Rules. **(Rule 5.9)**
- 6.) Applicant agrees that water produced / withdrawn from the proposed well will be put to beneficial use at all times. **(Rule 2)**
- 7.) The Applicant for a non-exempt well acknowledges that an application for an Operating Permit must be made within 14 days after completion of a new water well, reworking, or re-equipping of an existing water well, prior to producing water. **(Rule 5.3)**

Signature of Applicant: 

Date: 9/6/2024

Printed Name of Applicant: Pine Bliss, LLC Telephone: (940) 465 - 4437
By: 24th Parallel Holdings, LP, its Manager
By: Hayman Investments, L.L.C., its General Partner
By: Kyle Bass, its Manager

If Applicant is other than the owner of the property, provide documentation establishing the applicable authority to construct and/or operate a well for the proposed use. **(Rule 5.4{b})**

ALL FEES ARE NON-REFUNDABLE AND NON-TRANSFERABLE

NOTE (1) The purpose for which production is requested includes all beneficial purposes as those terms are defined in Section 36.001(9), Texas Water Code, and NTVGCD Rule 1(c), as the same may be amended from time to time.



**NECHES & TRINITY VALLEYS
GROUNDWATER CONSERVATION DISTRICT**

P.O. Box 1387 • 501 Devereaux Suite 201 Jacksonville, TX
75766 Phone: (903) 541-4845 • Fax: (903) 541-4869
Email: office@ntvgcd.org

APPLICATION FOR:
(Please check appropriate)

- ☒ Permit to Drill a Well (Rule 3)
☐ Rework of An Existing Well (Rule 5)
☐ Register A New Exempt Well (Rule 3)

FOR DISTRICT USE ONLY	
State/District Well No.	
Date Completed Application Received 9-23-24	
Date Approved	Approved By
Fee Received	Date Received
\$ 400	6-3-24
Paid By: Pine Bliss	
Report received:	

Instructions & Rule 3.1 Permit and Registration Required:

- 3.1 No person shall drill, modify, complete, change type of use, plug, abandon, or alter the size of a well within the District without first registering the well with the District, or making application of a new well even though the well may be exempt from the requirement of a permit under Texas Water Code §36.117.
- 3.2 The District staff will review the application for registration and make a preliminary determination on whether the well meets the requirements, exclusions, or exemptions.
- 3.3 No permit shall be required for the drilling of wells exempt by Texas Water Code §36.117.
- 3.4 Exempted wells shall be registered with the District before drilling.

Additional Required Information:

1. Include a map from the county appraisal District indicating the subject property and the location of the proposed well or existing well to be modified. (Rule 5.4 {d})

After review of the Application by District staff, additional information or permit fees may be required as specified in District Rules before approval and before drilling/rework can begin.

When an Application is deemed complete, a Well Development Authorization will be issued to the well owner and driller (if known) and must be available for inspection at the well site during drilling or rework. **NO WORK MAY BEGIN BEFORE** this authorization is received.

ALL FEES ARE NON-REFUNDABLE AND NON-TRANSFERABLE

PART I. Owner Information

Land Owner Name: PINE BLISS LLC Telephone: (940) 465 - 4437
Mailing Address: PO BOX 192689 City: DALLAS State: TX Zip Code: 75219
Well Owner Name (if different): Telephone: () -
Mailing Address: City: State: Zip Code:

PART II. Well Location

Location of Well Site: 8351 FM 315 SOUTH
City: LARUE Zip Code: 75770 County: HENDERSON
Distance of Well from septic tank and drain, leach or absorption field: 1,360 Feet
Distance from nearest property line: 1,360 Feet Distance from existing well: 3,695 Feet
Latitude: 32° 8' 42.311" N Longitude: 95° 34' 2.862" W
Anticipated start date of drilling: September 2025 Size of Lot or Acres +/- 4.112

Well Drilling Company: ANDREWS & FOSTER TX License 2023 Company
Address: PO BOX 348 City: ATHENS
State: TX Zip Code: 75751 Telephone: (903) 675 - 2353
Fax: (903) 677 - 5678 Email: INFO@ANDREWSFOSTER.COM

PART III. Statement of the Nature and Purpose of the Proposed Use (Rule 5.4 {f})

☐ Domestic (solely one single-family household) ☐ Public Water Supply
☐ Agriculture (Specify Use) _____ ☒ Other (Specify Use) See note (1) below
Hydrocarbon Exploration *casing size 16" *pump capacity 600 gpm *annual production 315,360,000 gallons

Other Information

- 1) Drilling permits are effective for a term of 120 calendar days from the date the permit application was received.
- 2.) The well must be drilled within 50 feet of the location specified in the permit as long as that location does not violate any spacing requirement in the rules. (Rule 9)
- 3.) The State Well Report and driller's log, casing, and pump data shall be submitted to the District within 60 days after completion by the driller. (Rule 6)
- 4.) The Driller's Completion Report for Exempt Wells must be submitted by the driller within 60 days after completion of work.
- 5.) Additional information may be required for certain wells under Rule 5.
- 6.) Hydrogeological reports are required if daily maximum capacity exceeds 2 million gallons or outside casing is greater diameter than 10 inches. (Rule 5.4{k})

By signing this form, the Applicant declares that all statements & information in this form are true and correct and agree to:

- 1.) The Applicant will comply with the District Rules and all groundwater use permits and plans promulgated pursuant to District Rules. (Rule 5.4{g})
- 2.) The Applicant agrees to comply with the District Management Plan or is submitting a water conservation plan. (Rule 5.4{h})
- 3.) The Applicant is enclosing a well closure plan or will comply with all District well plugging and capping guidelines and report closure. (Rule 5.4{j})
- 4.) The Applicant's statement of the nature and purpose of the proposed use and amount of water to be withdrawn is true and accurate. (Rule 5.4{f})
- 5.) Acceptance of the permit constitutes acknowledgement of, and agreement to comply with all the terms, provisions, conditions limitations, and restrictions of the permit and District Rules. (Rule 5.9)
- 6.) Applicant agrees that water produced / withdrawn from the proposed well will be put to beneficial use at all times. (Rule 2)
- 7.) The Applicant for a non-exempt well acknowledges that an application for an Operating Permit must be made within 14 days after completion of a new water well, reworking, or re-equipping of an existing water well, prior to producing water. (Rule 5.3)

Signature of Applicant: _____

Date: 9/6/2024

Printed Name of Applicant: Pine Bliss, LLC Telephone: (940) 465 - 4437
By: 24th Parallel Holdings, LP, its Manager
By: Hayman Investments, L.L.C., its General Partner
By: Kyle Bass, its Manager

If Applicant is other than the owner of the property, provide documentation establishing the applicable authority to construct and/or operate a well for the proposed use. (Rule 5.4{b})

ALL FEES ARE NON-REFUNDABLE AND NON-TRANSFERABLE

NOTE (1) The purpose for which production is requested includes all beneficial purposes as those terms are defined in Section 36.001(9), Texas Water Code, and NTVGCD Rule 1(c), as the same may be amended from time to time.



NECHES & TRINITY VALLEYS
GROUNDWATER CONSERVATION DISTRICT

P.O. Box 1387 • 501 Devereaux Suite 201 Jacksonville, TX
75766 Phone: (903) 541-4845 • Fax: (903) 541-4869
Email: office@ntvgcd.org

APPLICATION FOR:

(Please check appropriate)

- ☒ Permit to Drill a Well (Rule 3)
☐ Rework of An Existing Well (Rule 5)
☐ Register A New Exempt Well (Rule 3)

FOR DISTRICT USE ONLY	
State/District Well No.	
Date Completed Application Received	
9-23-24	
Date Approved	Approved By
Fee Received	Date Received
\$ 400	6-3-24
Paid By: Pine Bliss	
Report received:	

Instructions & Rule 3.1 Permit and Registration Required:

- 3.1 No person shall drill, modify, complete, change type of use, plug, abandon, or alter the size of a well within the District without first registering the well with the District, or making application of a new well even though the well may be exempt from the requirement of a permit under Texas Water Code §36.117.
- 3.2 The District staff will review the application for registration and make a preliminary determination on whether the well meets the requirements, exclusions, or exemptions.
- 3.3 No permit shall be required for the drilling of wells exempt by Texas Water Code §36.117.
- 3.4 Exempted wells shall be registered with the District before drilling.

Additional Required Information:

1. Include a map from the county appraisal District indicating the subject property and the location of the proposed well or existing well to be modified. (Rule 5.4 {d})

After review of the Application by District staff, additional information or permit fees may be required as specified in District Rules before approval and before drilling/rework can begin.

When an Application is deemed complete, a Well Development Authorization will be issued to the well owner and driller (if known) and must be available for inspection at the well site during drilling or rework. **NO WORK MAY BEGIN BEFORE** this authorization is received.

ALL FEES ARE NON-REFUNDABLE AND NON-TRANSFERABLE

PART I. Owner Information

Land Owner Name: PINE BLISS LLC	Telephone: (940) 465 - 4437
Mailing Address: PO BOX 192689	City: DALLAS State: TX Zip Code: 75219
Well Owner Name (if different):	Telephone: () -
Mailing Address:	City: State: Zip Code:

PART II. Well Location

Location of Well Site: 8351 FM 315 SOUTH	
City: LARUE	Zip Code: 75770 County: HENDERSON
Distance of Well from septic tank and drain, leach or absorption field: 683 Feet	
Distance from nearest property line: 3,318 Feet	Distance from existing well: 2,598 Feet
Latitude: 32° 7' 57.618" N	Longitude: 95° 32' 4.569" W
Anticipated start date of drilling: September 2025 Size of Lot or Acres +/- 4,112	

Well Drilling Company: ANDREWS & FOSTER TX License 2023 Company
Address: PO BOX 348 City: ATHENS
State: TX Zip Code: 75751 Telephone: (903) 675 - 2353
Fax: (903) 677 - 5678 Email: INFO@ANDREWSFOSTER.COM

PART III. Statement of the Nature and Purpose of the Proposed Use (Rule 5.4 {f})

☐ Domestic (solely one single-family household) ☐ Public Water Supply
☐ Agriculture (Specify Use) _____ ☒ Other (Specify Use) See note (1) below
Hydrocarbon Exploration *casing size 16" *pump capacity 450 gpm *annual production 236,520,000 gallons

Other Information

- 1) Drilling permits are effective for a term of 120 calendar days from the date the permit application was received.
- 2.) The well must be drilled within 50 feet of the location specified in the permit as long as that location does not violate any spacing requirement in the rules. (Rule 9)
- 3.) The State Well Report and driller's log, casing, and pump data shall be submitted to the District within 60 days after completion by the driller. (Rule 6)
- 4.) The Driller's Completion Report for Exempt Wells must be submitted by the driller within 60 days after completion of work.
- 5.) Additional information may be required for certain wells under Rule 5.
- 6.) Hydrogeological reports are required if daily maximum capacity exceeds 2 million gallons or outside casing is greater diameter than 10 inches. (Rule 5.4{k})

By signing this form, the Applicant declares that all statements & information in this form are true and correct and agree to:

- 1.) The Applicant will comply with the District Rules and all groundwater use permits and plans promulgated pursuant to District Rules. (Rule 5.4{g})
- 2.) The Applicant agrees to comply with the District Management Plan or is submitting a water conservation plan. (Rule 5.4{h})
- 3.) The Applicant is enclosing a well closure plan or will comply with all District well plugging and capping guidelines and report closure. (Rule 5.4{j})
- 4.) The Applicant's statement of the nature and purpose of the proposed use and amount of water to be withdrawn is true and accurate. (Rule 5.4{f})
- 5.) Acceptance of the permit constitutes acknowledgement of, and agreement to comply with all the terms, provisions, conditions limitations, and restrictions of the permit and District Rules. (Rule 5.9)
- 6.) Applicant agrees that water produced / withdrawn from the proposed well will be put to beneficial use at all times. (Rule 2)
- 7.) The Applicant for a non-exempt well acknowledges that an application for an Operating Permit must be made within 14 days after completion of a new water well, reworking, or re-equipping of an existing water well, prior to producing water. (Rule 5.3)

Signature of Applicant: _____

Date: 9/6/2024

Printed Name of Applicant: Pine Bliss, LLC Telephone: (940) 465 - 4437
By: 24th Parallel Holdings, LP, its Manager
By: Hayman Investments, L.L.C., its General Partner
By: Kyle Bass, its Manager

If Applicant is other than the owner of the property, provide documentation establishing the applicable authority to construct and/or operate a well for the proposed use. (Rule 5.4{b})

ALL FEES ARE NON-REFUNDABLE AND NON-TRANSFERABLE

NOTE (1) The purpose for which production is requested includes all beneficial purposes as those terms are defined in Section 36.001(9), Texas Water Code, and NTVGCD Rule 1(c), as the same may be amended from time to time.



**NECHES & TRINITY VALLEYS
GROUNDWATER CONSERVATION DISTRICT**

P.O. Box 1387 • 501 Devereaux Suite 201 Jacksonville, TX
75766 Phone: (903) 541-4845 • Fax: (903) 541-4869
Email: office@ntvgcd.org

APPLICATION FOR:

(Please check appropriate)

- ☒ Permit to Drill a Well (Rule 3)
☐ Rework of An Existing Well (Rule 5)
☐ Register A New Exempt Well (Rule 3)

FOR DISTRICT USE ONLY	
State/District Well No.	
Date Completed Application Received 9-23-24	
Date Approved	Approved By
Fee Received	Date Received
\$ 400	6-3-24
Paid By: Pine Bliss	
Report received:	

Instructions & Rule 3.1 Permit and Registration Required:

- 3.1 No person shall drill, modify, complete, change type of use, plug, abandon, or alter the size of a well within the District without first registering the well with the District, or making application of a new well even though the well may be exempt from the requirement of a permit under Texas Water Code §36.117.
- 3.2 The District staff will review the application for registration and make a preliminary determination on whether the well meets the requirements, exclusions, or exemptions.
- 3.3 No permit shall be required for the drilling of wells exempt by Texas Water Code §36.117.
- 3.4 Exempted wells shall be registered with the District before drilling.

Additional Required Information:

1. Include a map from the county appraisal District indicating the subject property and the location of the proposed well or existing well to be modified. (Rule 5.4 {d})

After review of the Application by District staff, additional information or permit fees may be required as specified in District Rules before approval and before drilling/rework can begin.

When an Application is deemed complete, a Well Development Authorization will be issued to the well owner and driller (if known) and must be available for inspection at the well site during drilling or rework. **NO WORK MAY BEGIN BEFORE** this authorization is received.

ALL FEES ARE NON-REFUNDABLE AND NON-TRANSFERABLE

PART I. Owner Information

Land Owner Name: PINE BLISS LLC Telephone: (940) 465 - 4437
Mailing Address: PO BOX 192689 City: DALLAS State: TX Zip Code: 75219
Well Owner Name (if different): _____ Telephone: (_____) _____ - _____
Mailing Address: _____ City: _____ State: _____ Zip Code: _____

PART II. Well Location

Location of Well Site: 8351 FM 315 SOUTH
City: LARUE Zip Code: 75770 County: HENDERSON
Distance of Well from septic tank and drain, leach or absorption field: 2,704 Feet
Distance from nearest property line: 1,618 Feet Distance from existing well: 1,854 Feet
Latitude: 32° 8' 7.471" N Longitude: 95° 33' 26.189" W
Anticipated start date of drilling: September 2025 Size of Lot or Acres +/- 4.112

Well Drilling Company: ANDREWS & FOSTER TX License 2023 Company
Address: PO BOX 348 City: ATHENS
State: TX Zip Code: 75751 Telephone: (903) 675 - 2353
Fax: (903) 677 - 5678 Email: INFO@ANDREWSFOSTER.COM

PART III. Statement of the Nature and Purpose of the Proposed Use (Rule 5.4 {f})

☐ Domestic (solely one single-family household) ☐ Public Water Supply
☐ Agriculture (Specify Use) See note (1) below
☒ Other (Specify Use) See note (1) below
Hydrocarbon Exploration *casing size 16" *pump capacity 475 gpm *annual production 249,660,000 gallons

Other Information

- 1) Drilling permits are effective for a term of 120 calendar days from the date the permit application was received.
- 2.) The well must be drilled within 50 feet of the location specified in the permit as long as that location does not violate any spacing requirement in the rules. (Rule 9)
- 3.) The State Well Report and driller's log, casing, and pump data shall be submitted to the District within 60 days after completion by the driller. (Rule 6)
- 4.) The Driller's Completion Report for Exempt Wells must be submitted by the driller within 60 days after completion of work.
- 5.) Additional information may be required for certain wells under Rule 5.
- 6.) Hydrogeological reports are required if daily maximum capacity exceeds 2 million gallons or outside casing is greater diameter than 10 inches. (Rule 5.4{k})

By signing this form, the Applicant declares that all statements & information in this form are true and correct and agree to:

- 1.) The Applicant will comply with the District Rules and all groundwater use permits and plans promulgated pursuant to District Rules. (Rule 5.4{g})
- 2.) The Applicant agrees to comply with the District Management Plan or is submitting a water conservation plan. (Rule 5.4{h})
- 3.) The Applicant is enclosing a well closure plan or will comply with all District well plugging and capping guidelines and report closure. (Rule 5.4{j})
- 4.) The Applicant's statement of the nature and purpose of the proposed use and amount of water to be withdrawn is true and accurate. (Rule 5.4{f})
- 5.) Acceptance of the permit constitutes acknowledgement of, and agreement to comply with all the terms, provisions, conditions limitations, and restrictions of the permit and District Rules. (Rule 5.9)
- 6.) Applicant agrees that water produced / withdrawn from the proposed well will be put to beneficial use at all times. (Rule 2)
- 7.) The Applicant for a non-exempt well acknowledges that an application for an Operating Permit must be made within 14 days after completion of a new water well, reworking, or re-equipping of an existing water well, prior to producing water. (Rule 5.3)

Signature of Applicant: 

Date: 9/6/2024

Printed Name of Applicant: Pine Bliss, LLC Telephone: (940) 465 - 4437
By: 24th Parallel Holdings, LP, its Manager
By: Hayman Investments, L.L.C., its General Partner
By: Kyle Bass, its Manager

If Applicant is other than the owner of the property, provide documentation establishing the applicable authority to construct and/or operate a well for the proposed use. (Rule 5.4{b})

ALL FEES ARE NON-REFUNDABLE AND NON-TRANSFERABLE

NOTE (1) The purpose for which production is requested includes all beneficial purposes as those terms are defined in Section 36.001(9), Texas Water Code, and NTVGCD Rule 1(c), as the same may be amended from time to time.



**NECHES & TRINITY VALLEYS
GROUNDWATER CONSERVATION DISTRICT**

P.O. Box 1387 • 501 Devereaux Suite 201 Jacksonville, TX
75766 Phone: (903) 541-4845 • Fax: (903) 541-4869
Email: office@ntvgcd.org

FOR DISTRICT USE ONLY	
State/District Well No.	
Date Completed Application Received	
9-23-24	
Date Approved	Approved By
Fee Received	Date Received
\$ 400	6-3-24
Paid By: Pine Bliss	
Report received:	

APPLICATION FOR:

(Please check appropriate)

- ☒ Permit to Drill a Well (Rule 3)
☐ Rework of An Existing Well (Rule 5)
☐ Register A New Exempt Well (Rule 3)

Instructions & Rule 3.1 Permit and Registration Required:

- 3.1 No person shall drill, modify, complete, change type of use, plug, abandon, or alter the size of a well within the District without first registering the well with the District, or making application of a new well even though the well may be exempt from the requirement of a permit under Texas Water Code §36.117.
- 3.2 The District staff will review the application for registration and make a preliminary determination on whether the well meets the requirements, exclusions, or exemptions.
- 3.3 No permit shall be required for the drilling of wells exempt by Texas Water Code §36.117.
- 3.4 Exempted wells shall be registered with the District before drilling.

Additional Required Information:

1. Include a map from the county appraisal District indicating the subject property and the location of the proposed well or existing well to be modified. (Rule 5.4 {d})

After review of the Application by District staff, additional information or permit fees may be required as specified in District Rules before approval and before drilling/rework can begin.

When an Application is deemed complete, a Well Development Authorization will be issued to the well owner and driller (if known) and must be available for inspection at the well site during drilling or rework. **NO WORK MAY BEGIN BEFORE** this authorization is received.

ALL FEES ARE NON-REFUNDABLE AND NON-TRANSFERABLE

PART I. Owner Information

Land Owner Name: PINE BLISS LLC Telephone: (940) 465 - 4437
Mailing Address: PO BOX 192689 City: DALLAS State: TX Zip Code: 75219
Well Owner Name (if different): _____ Telephone: (_____) _____ - _____
Mailing Address: _____ City: _____ State: _____ Zip Code: _____

PART II. Well Location

Location of Well Site: 8351 FM 315 SOUTH
City: LARUE Zip Code: 75770 County: HENDERSON
Distance of Well from septic tank and drain, leach or absorption field: 2,507 Feet
Distance from nearest property line: 1,501 Feet Distance from existing well: 2,560 Feet
Latitude: 32° 7' 38.732" N Longitude: 95° 32' 49.050" W
Anticipated start date of drilling: September 2025 Size of Lot or Acres +/- 4,112

Well Drilling Company: ANDREWS & FOSTER TX License 2023 Company
Address: PO BOX 348 City: ATHENS
State: TX Zip Code: 75751 Telephone: (903) 675 - 2353
Fax: (903) 677 - 5678 Email: INFO@ANDREWSFOSTER.COM

PART III. Statement of the Nature and Purpose of the Proposed Use (Rule 5.4 {f})

☐ Domestic (solely one single-family household) ☐ Public Water Supply
☐ Agriculture (Specify Use) See note (1) below
☒ Other (Specify Use) See note (1) below
Hydrocarbon Exploration *casing size 16" *pump capacity 500 gpm *annual production 262,800,000 gallons

Other Information

- 1.) Drilling permits are effective for a term of 120 calendar days from the date the permit application was received.
- 2.) The well must be drilled within 50 feet of the location specified in the permit as long as that location does not violate any spacing requirement in the rules. **(Rule 9)**
- 3.) The State Well Report and driller's log, casing, and pump data shall be submitted to the District within 60 days after completion by the driller. **(Rule 6)**
- 4.) The Driller's Completion Report for Exempt Wells must be submitted by the driller within 60 days after completion of work.
- 5.) Additional information may be required for certain wells under Rule 5.
- 6.) Hydrogeological reports are required if daily maximum capacity exceeds 2 million gallons or outside casing is greater diameter than 10 inches. **(Rule 5.4{k})**

By signing this form, the Applicant declares that all statements & information in this form are true and correct and agree to:

- 1.) The Applicant will comply with the District Rules and all groundwater use permits and plans promulgated pursuant to District Rules. **(Rule 5.4{g})**
- 2.) The Applicant agrees to comply with the District Management Plan or is submitting a water conservation plan. **(Rule 5.4{h})**
- 3.) The Applicant is enclosing a well closure plan or will comply with all District well plugging and capping guidelines and report closure. **(Rule 5.4{j})**
- 4.) The Applicant's statement of the nature and purpose of the proposed use and amount of water to be withdrawn is true and accurate. **(Rule 5.4{f})**
- 5.) Acceptance of the permit constitutes acknowledgement of, and agreement to comply with all the terms, provisions, conditions limitations, and restrictions of the permit and District Rules. **(Rule 5.9)**
- 6.) Applicant agrees that water produced / withdrawn from the proposed well will be put to beneficial use at all times. **(Rule 2)**
- 7.) The Applicant for a non-exempt well acknowledges that an application for an Operating Permit must be made within 14 days after completion of a new water well, reworking, or re-equipping of an existing water well, prior to producing water. **(Rule 5.3)**

Signature of Applicant: 

Date: 9/6/2024

Printed Name of Applicant: Pine Bliss, LLC Telephone: (940) 465 - 4437
By: 24th Parallel Holdings, LP, its Manager
By: Hayman Investements, L.L.C., its General Partner
By: Kyle Bass, its Manager

If Applicant is other than the owner of the property, provide documentation establishing the applicable authority to construct and/or operate a well for the proposed use. **(Rule 5.4{b})**

ALL FEES ARE NON-REFUNDABLE AND NON-TRANSFERABLE

NOTE (1) The purpose for which production is requested includes all beneficial purposes as those terms are defined in Section 36.001(9), Texas Water Code, and NTVGCD Rule 1(c), as the same may be amended from time to time.